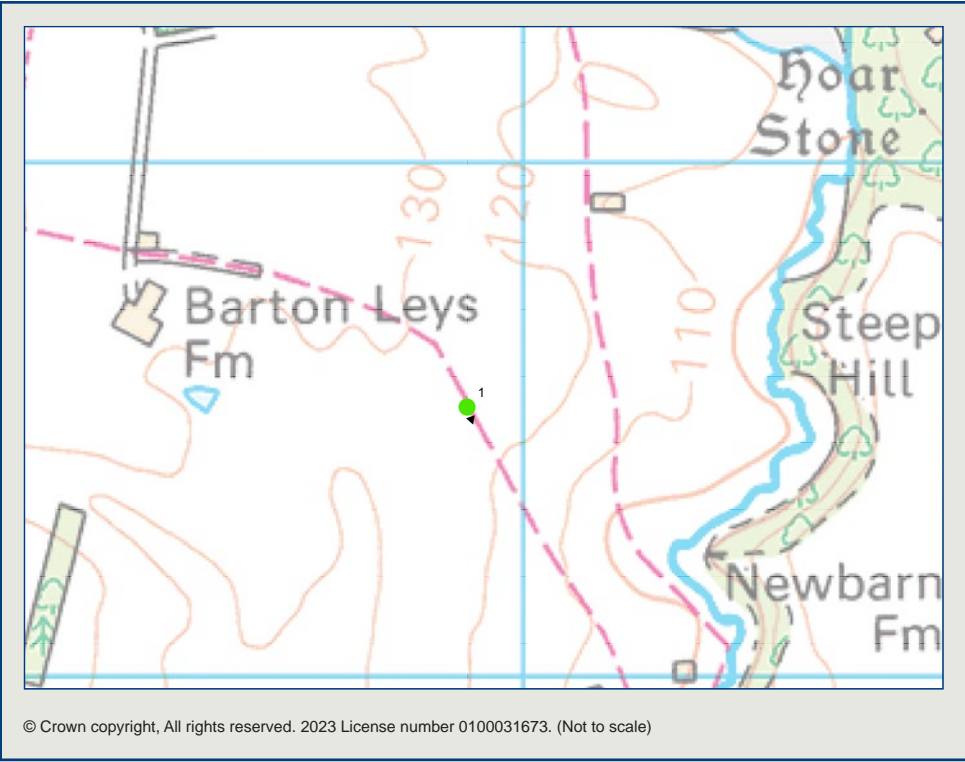




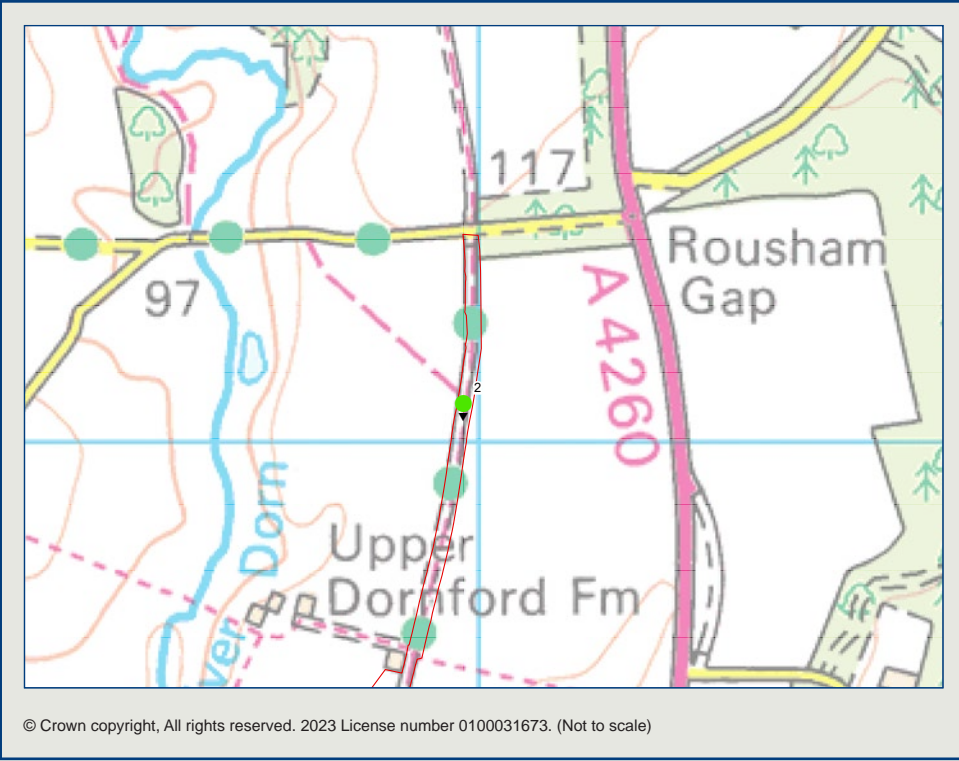
Approximate extents of Project Site within View

Public Right of Way 365/4/30

Distance to Order Limits - 1550m





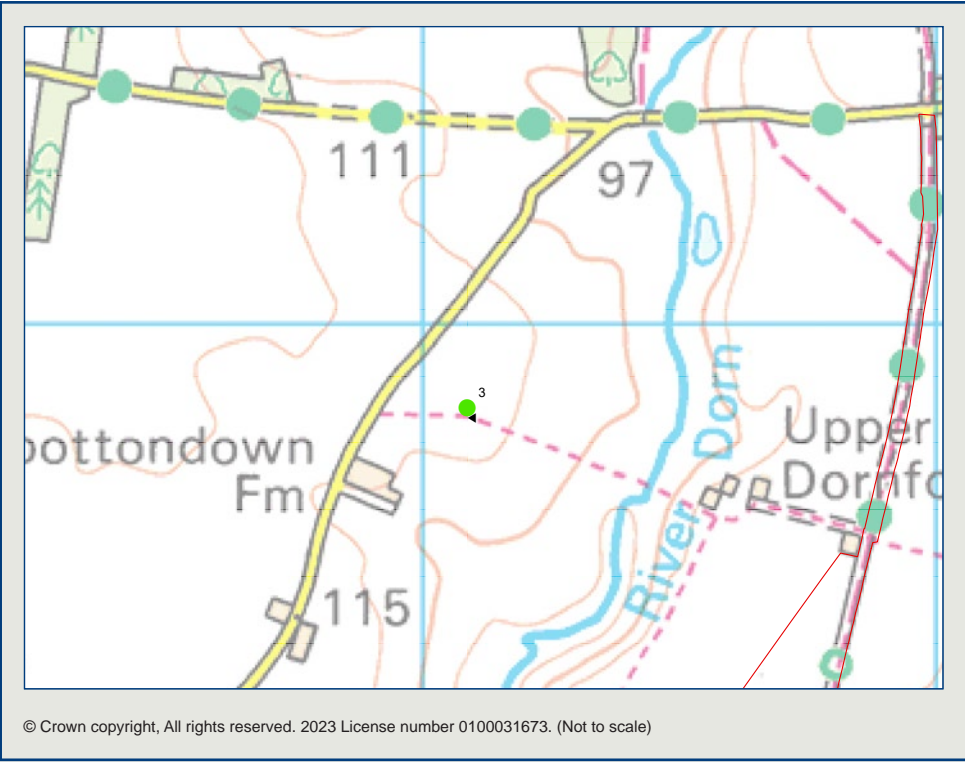




Upper Dornford Farm

Lower Dornford

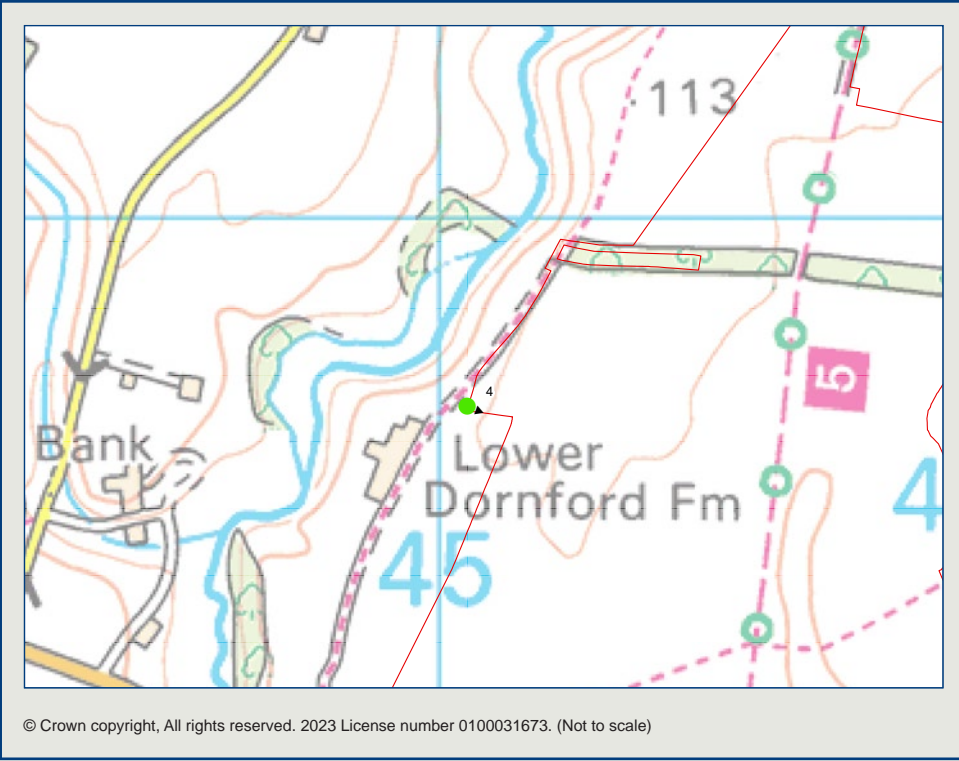
Distance to Order Limits - 756m



Project Site extends across the whole view



Distance to Order Limits - 3m

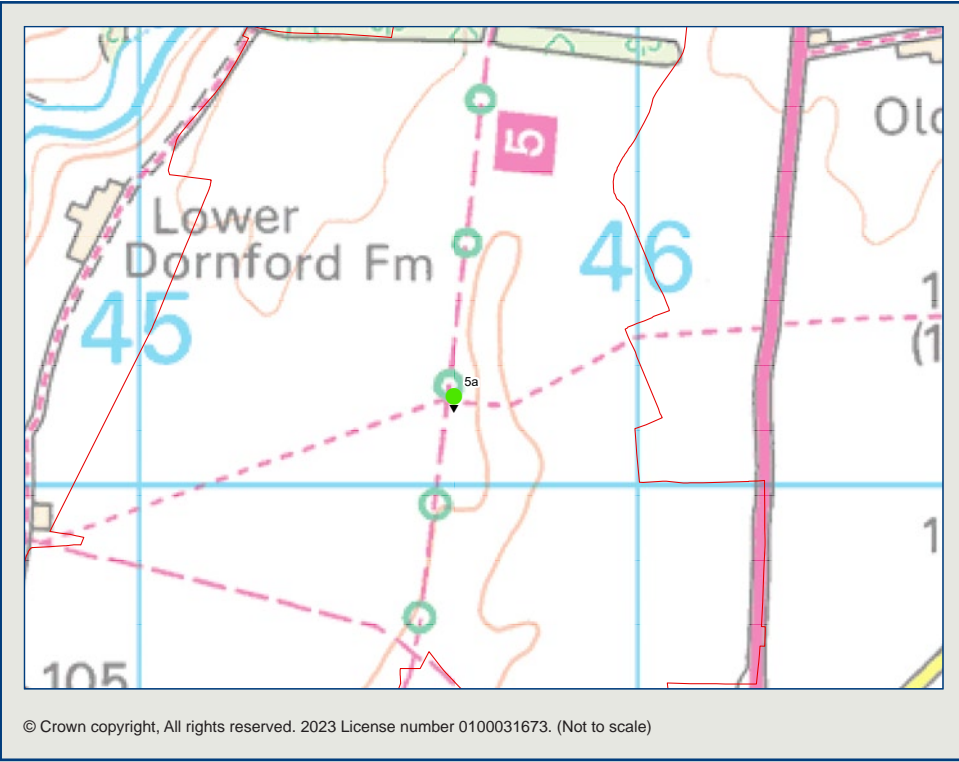


Project Site extends across the whole view



Public Right of Way 416/11/20
(Claude Duval Way)

Distance to Order Limits - 0m



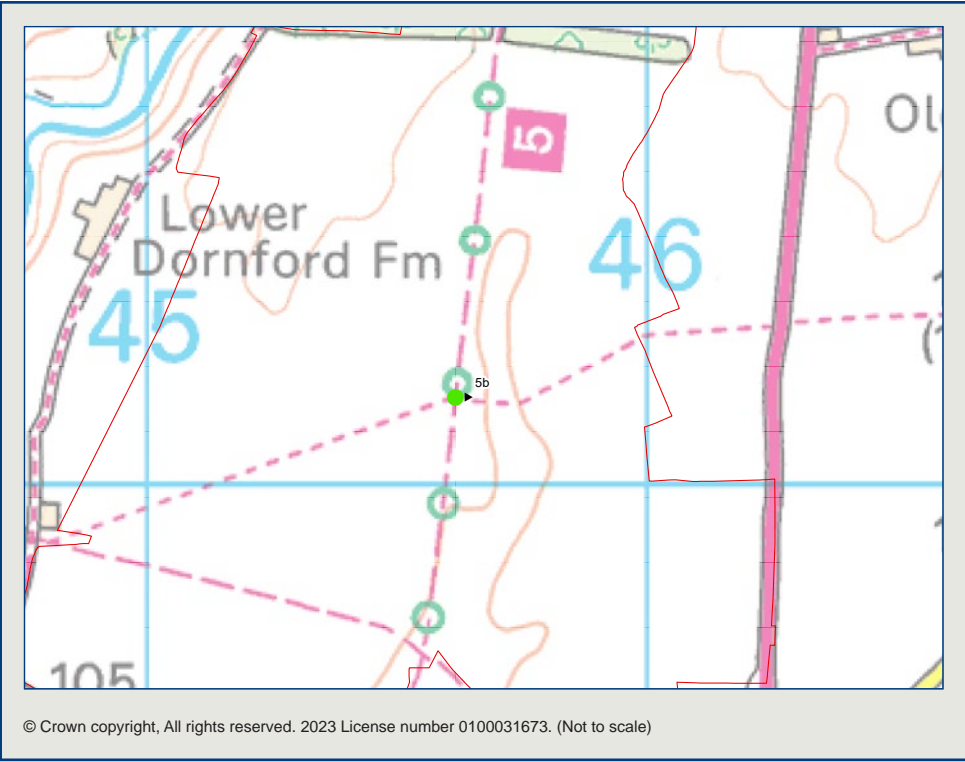
Project Site extends across the whole view

Old Man Leys Cottage

Traffic on A4260

Public Right of Way 416/5/20



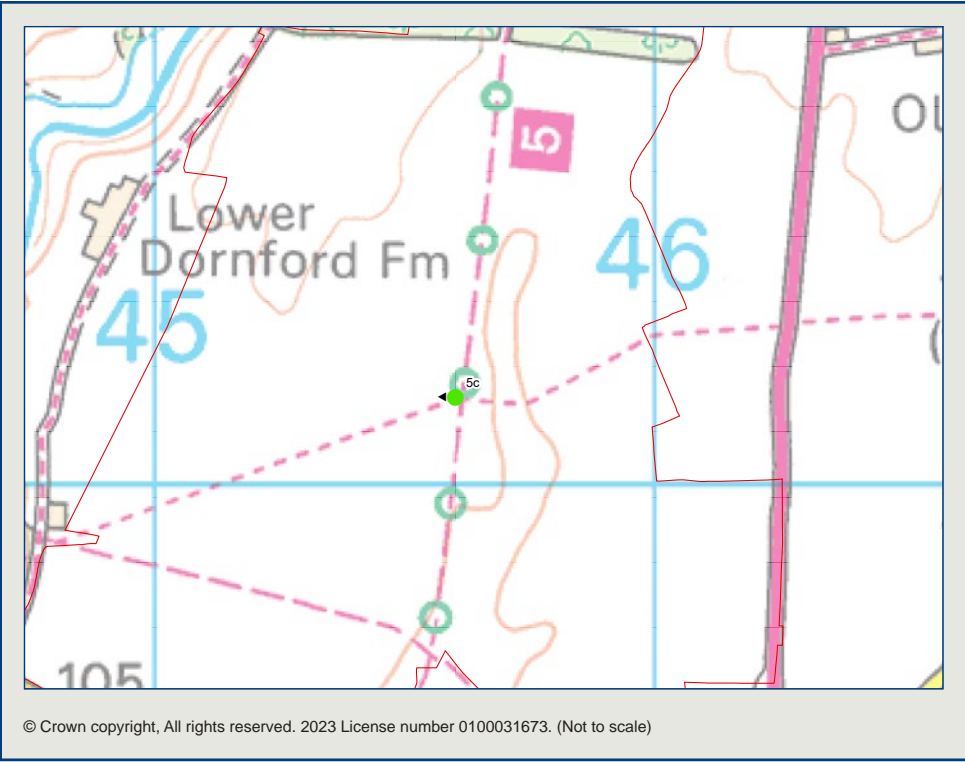


Project Site extends across the whole view



Public Right of Way 416/5/10

Distance to Order Limits - 0m

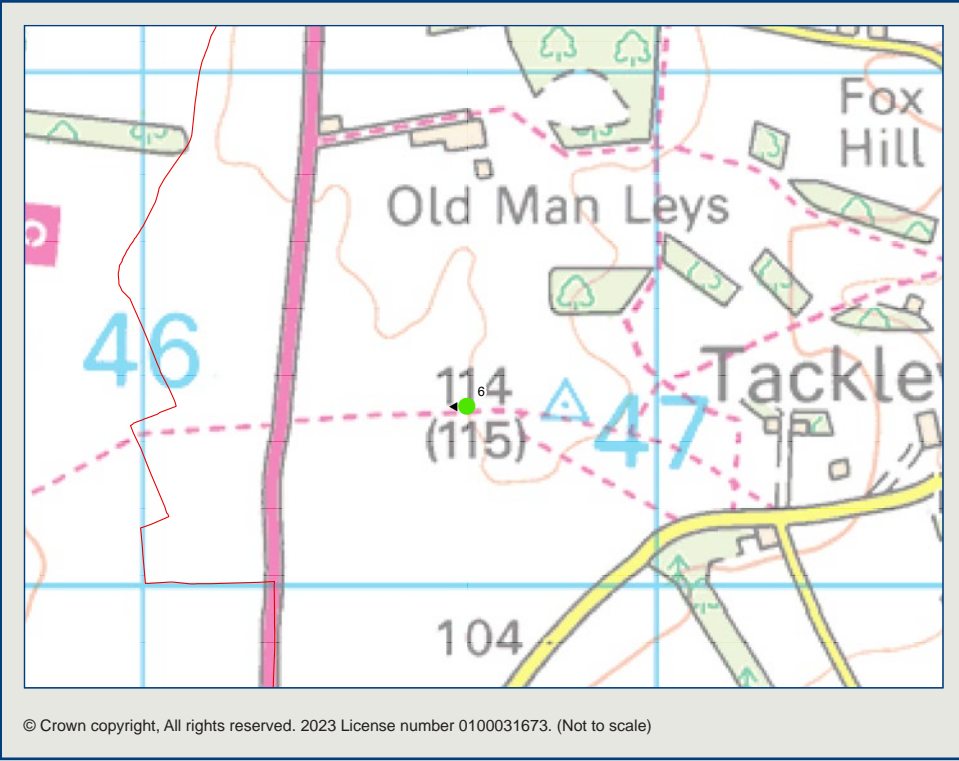


Project Site extends across the whole view



Public Right of Way 379/7/20

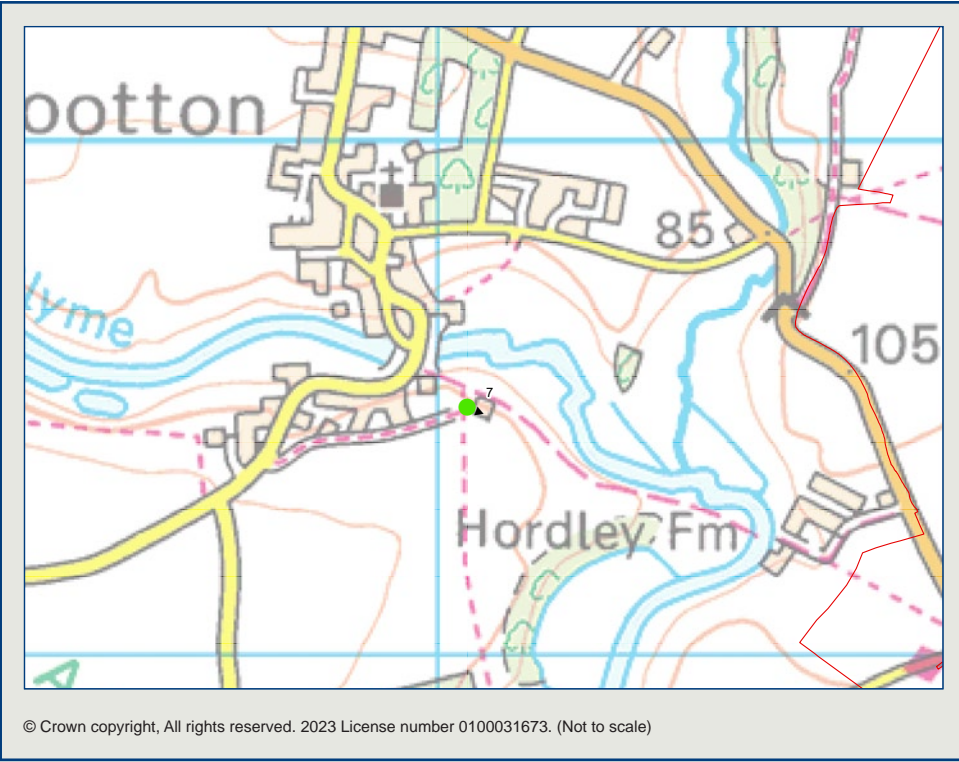
Distance to Order Limits - 507m



Project Site extends across the whole view



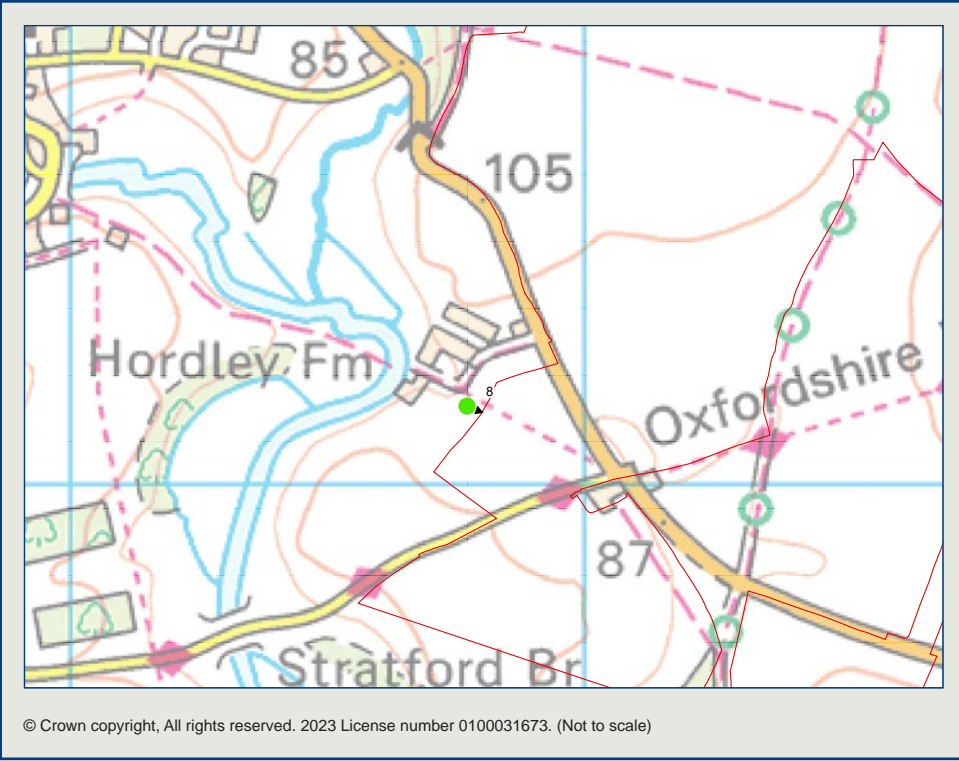
Distance to Order Limits - 659m



Project Site extends across the whole view



Distance to Order Limits - 30m



Project Site extends across the whole view



Hoardley Barns and Cottages

Representative Viewpoint 9: View looking north from footpath 379/1/10, near Sansoms Cottage (Oxfordshire Way)



Botley West Solar Farm
JSL4317

Date of photograph: 31/01/2023
OS Grid Ref: SP4513219024

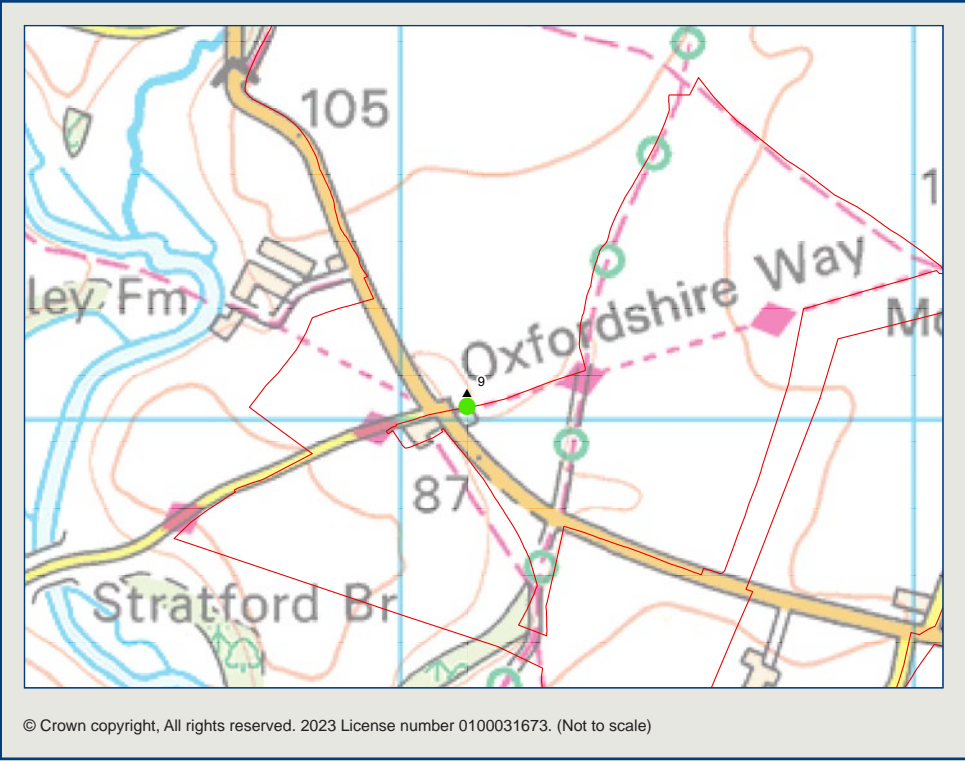
Horizontal field of view: 90°
To be viewed at comfortable arms length

Distance to Order Limits - 0m

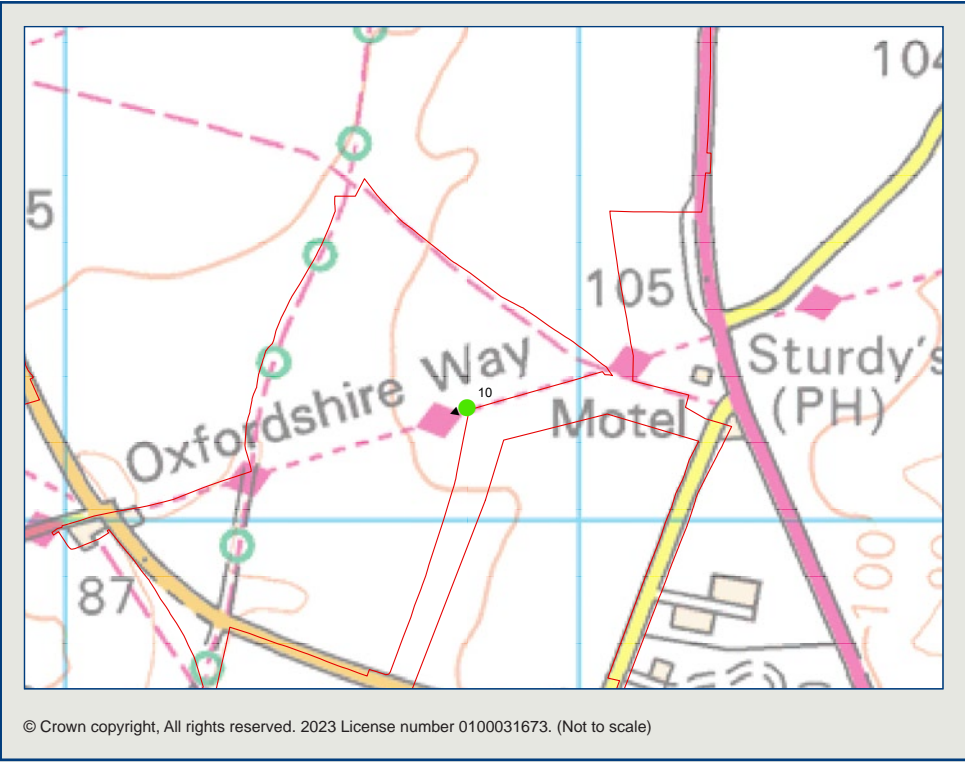
Figure: 8.32



Hoardley Barns and Cottages







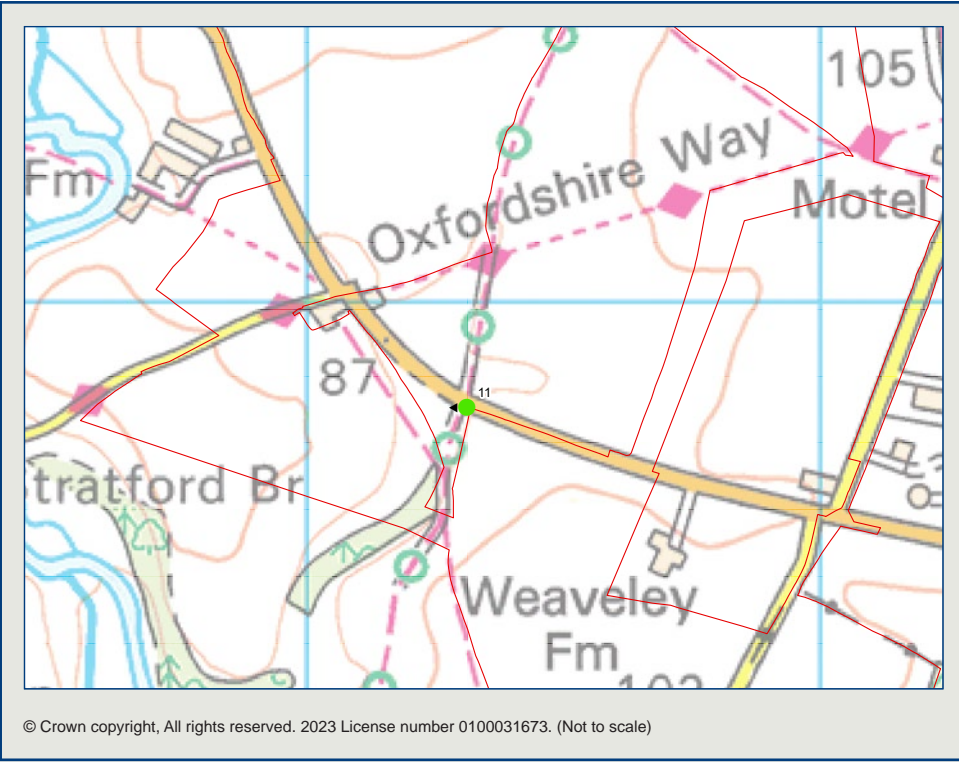
Project Site extends across the whole view



Samsom's Farm



Distance to Order Limits - 7m

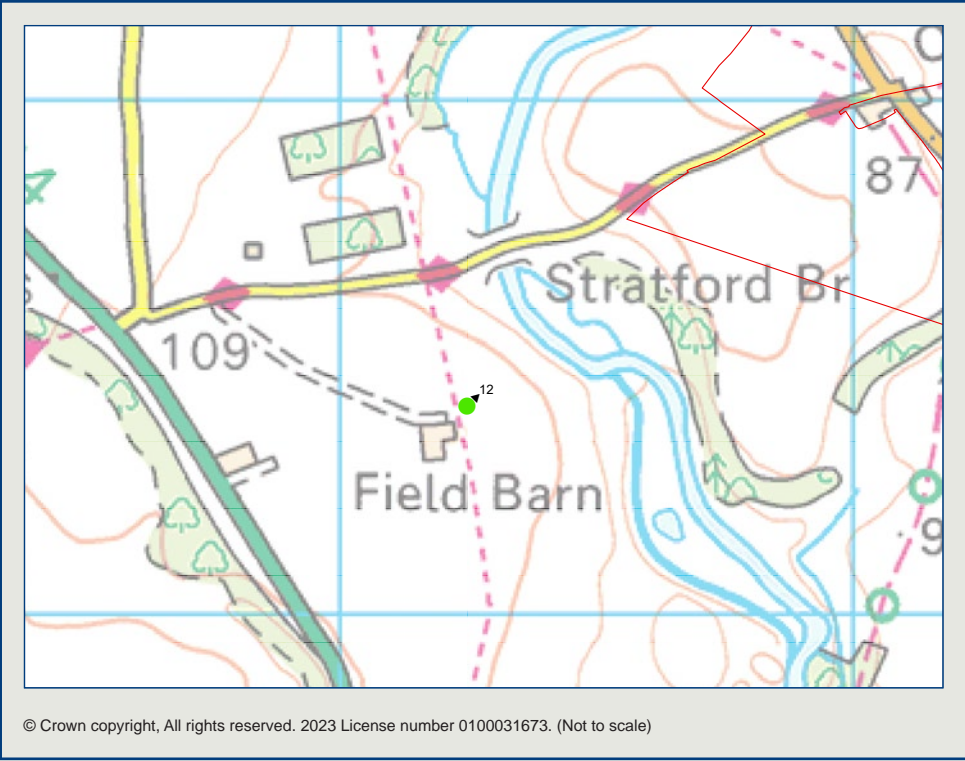


© Crown copyright, All rights reserved. 2023 License number 0100031673. (Not to scale)

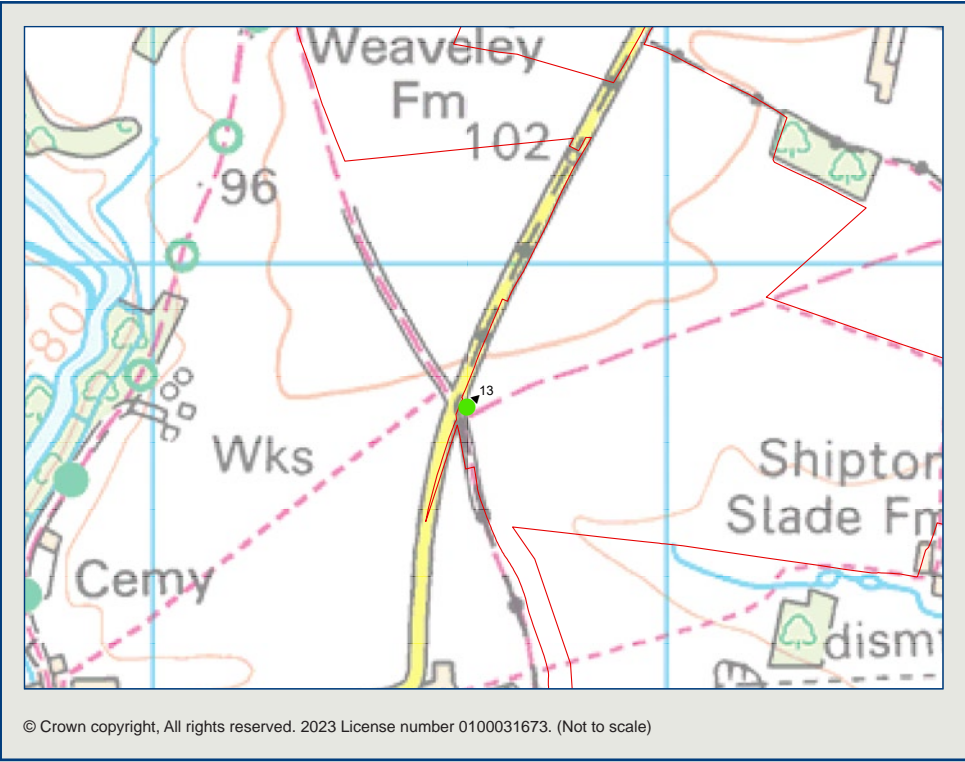
Project Site extends across the whole view



Distance to Order Limits - 479m





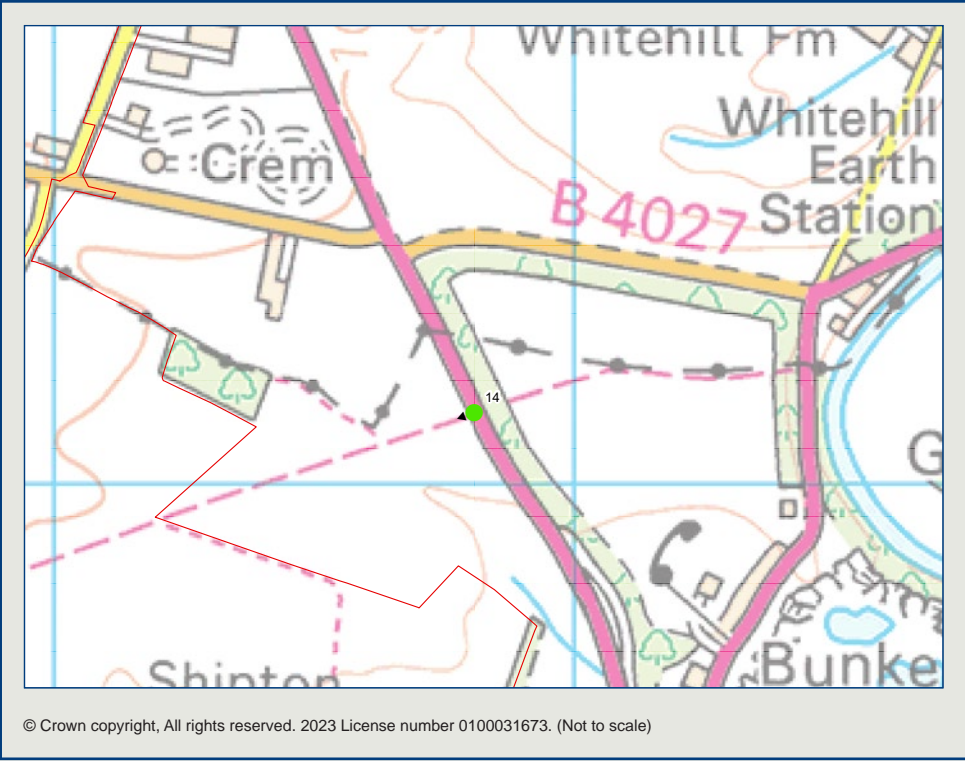


Project Site extends across the whole view



Public Right of Way 342/1/30

Distance to Order Limits - 297m



Project Site extends across the whole view



Public Right of Way 342/6/10



Representative Viewpoint 15: View looking north from footpath 342/6/10, near Hensington

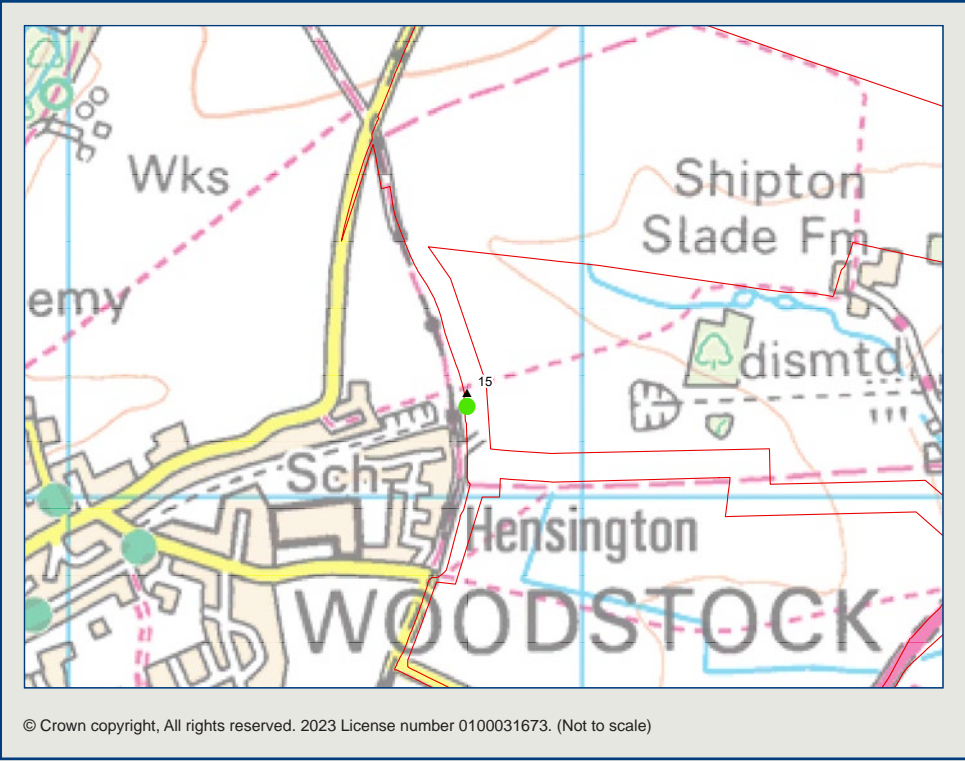
Botley West Solar Farm
JSL4317

Date of photograph: 01/02/2023
OS Grid Ref: SP4577717175

Horizontal field of view: 90°
To be viewed at comfortable arms length

Distance to Order Limits - 0m

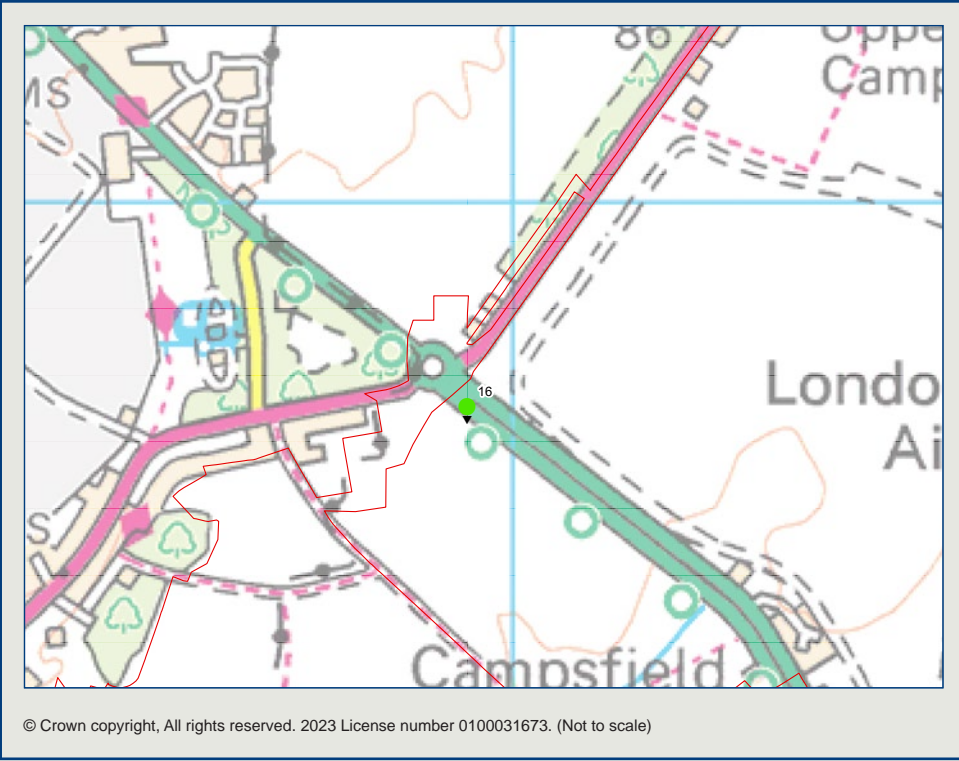
Figure: 8.44



Project Site extends across the whole view



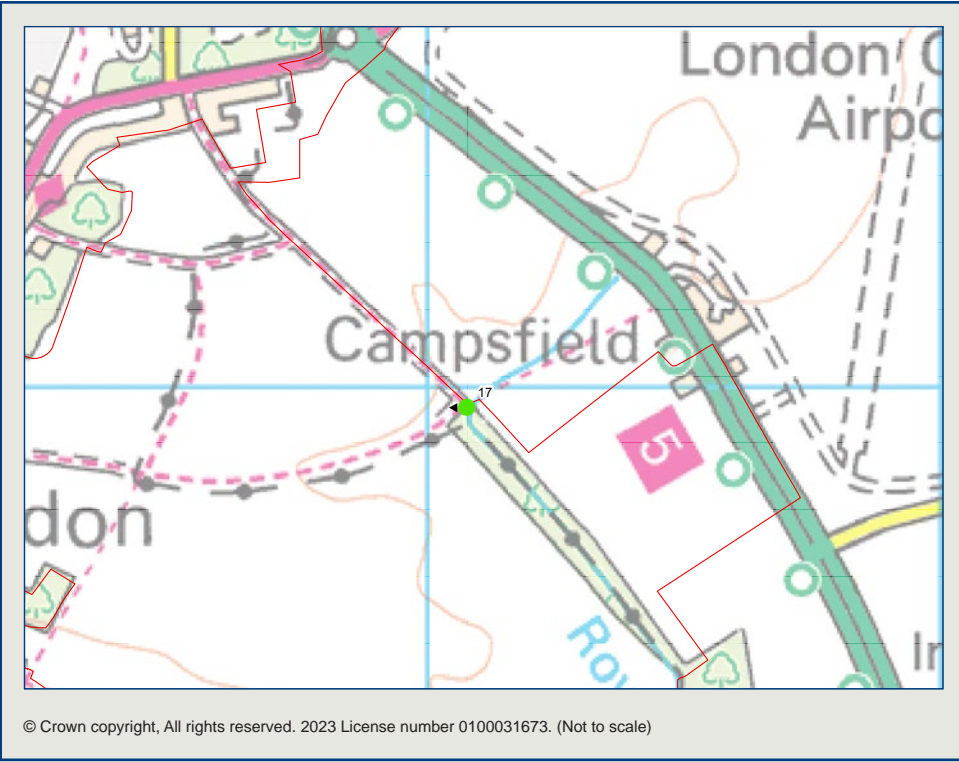
Distance to Order Limits - 36m



Project Site extends across the whole view



Distance to Order Limits - 0m

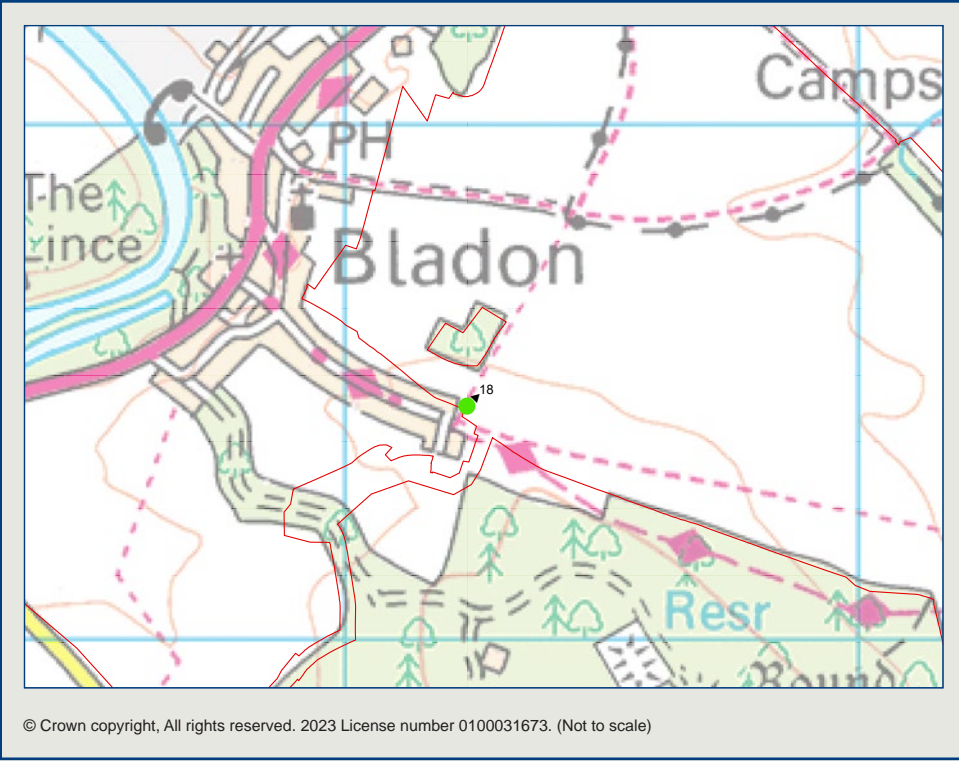



Project Site extends across the whole view




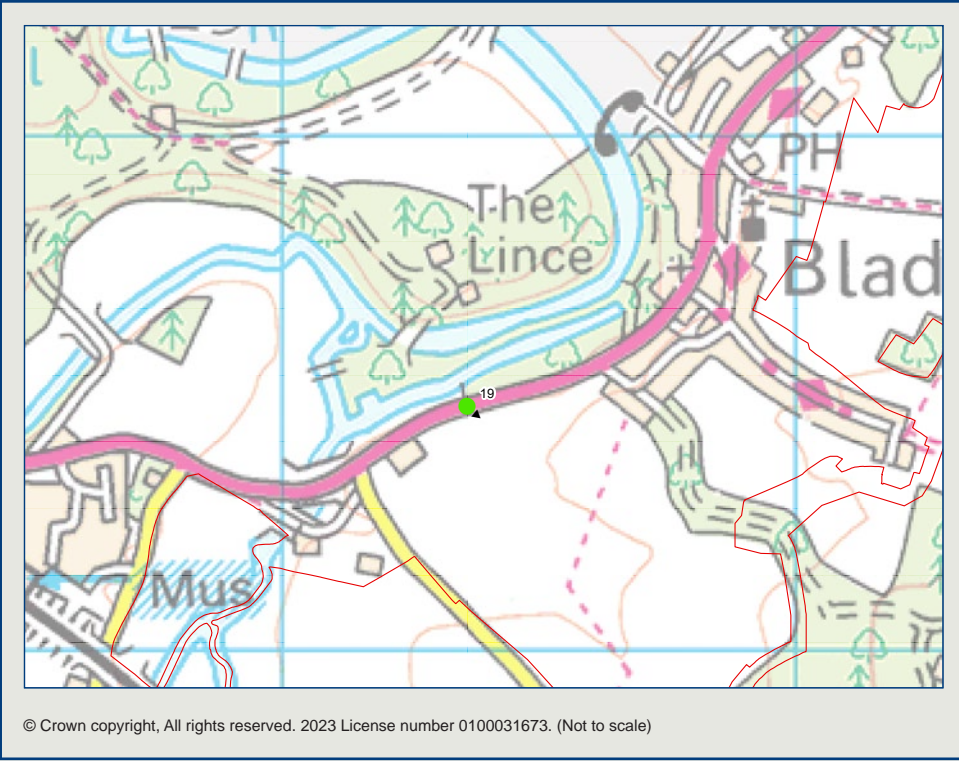
Withy Clump

Campsfield



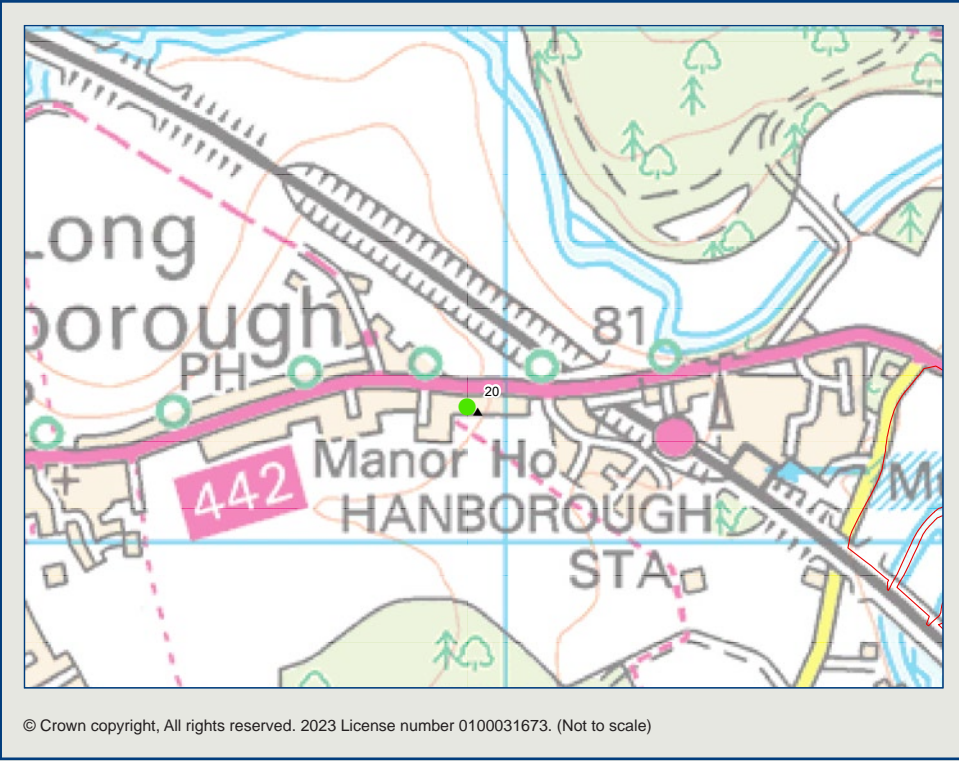
© Crown copyright, All rights reserved. 2023 License number 0100031673. (Not to scale)





Project Site extends across the whole view





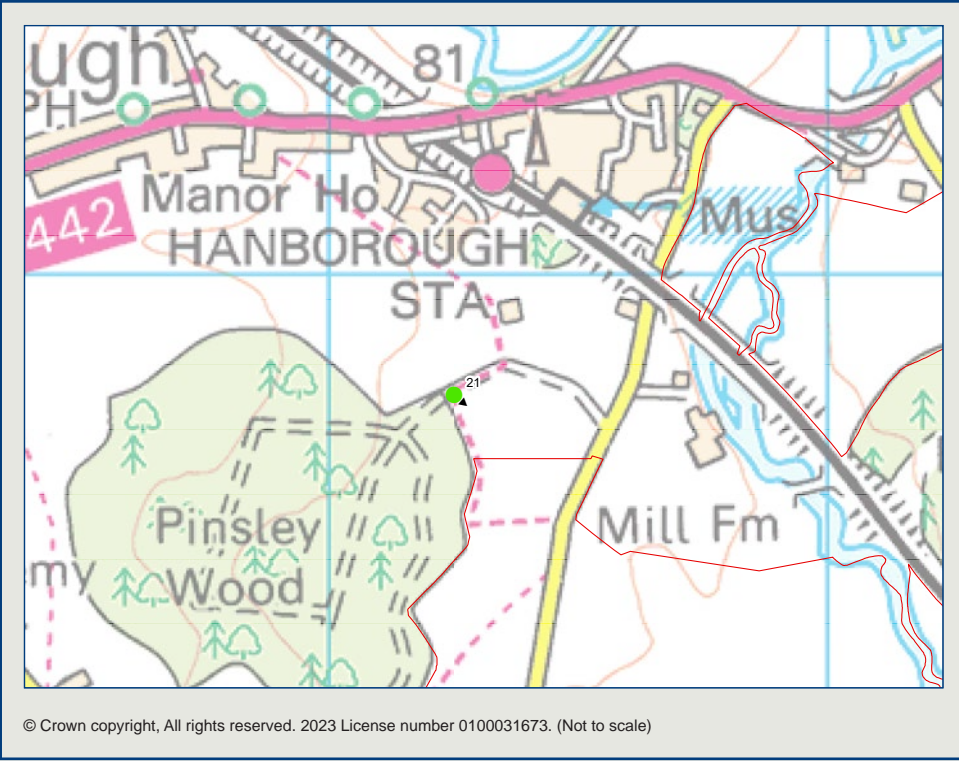
© Crown copyright, All rights reserved. 2023 License number 0100031673. (Not to scale)



Project Site extends across the whole view

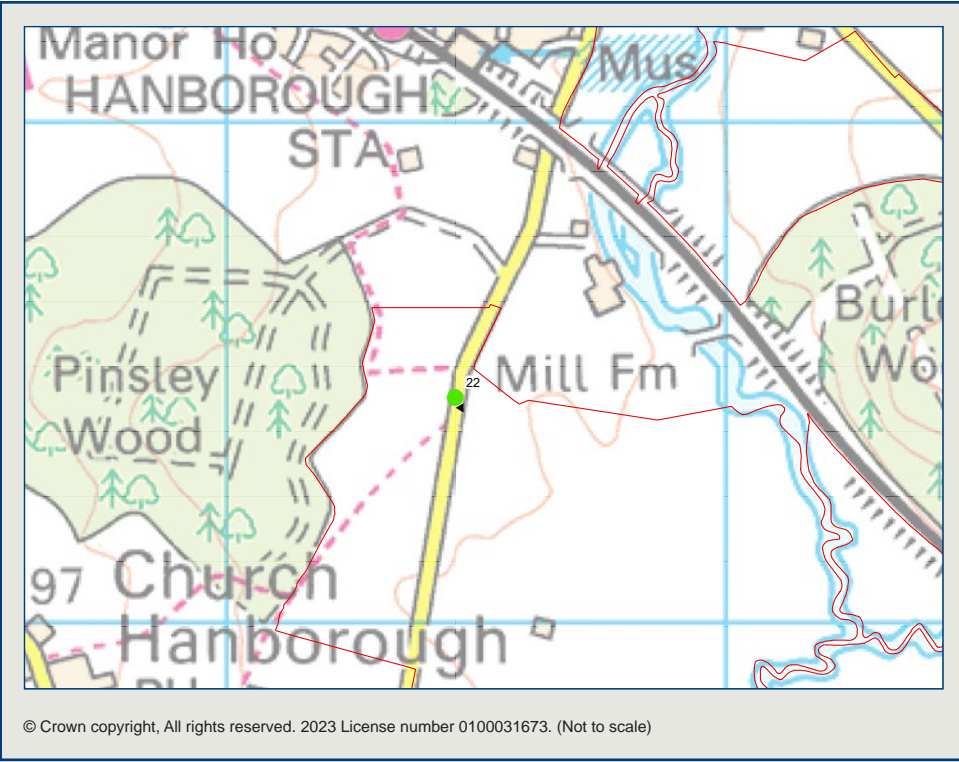
Burleigh Wood

Mill Farm



Project Site extends across the whole view



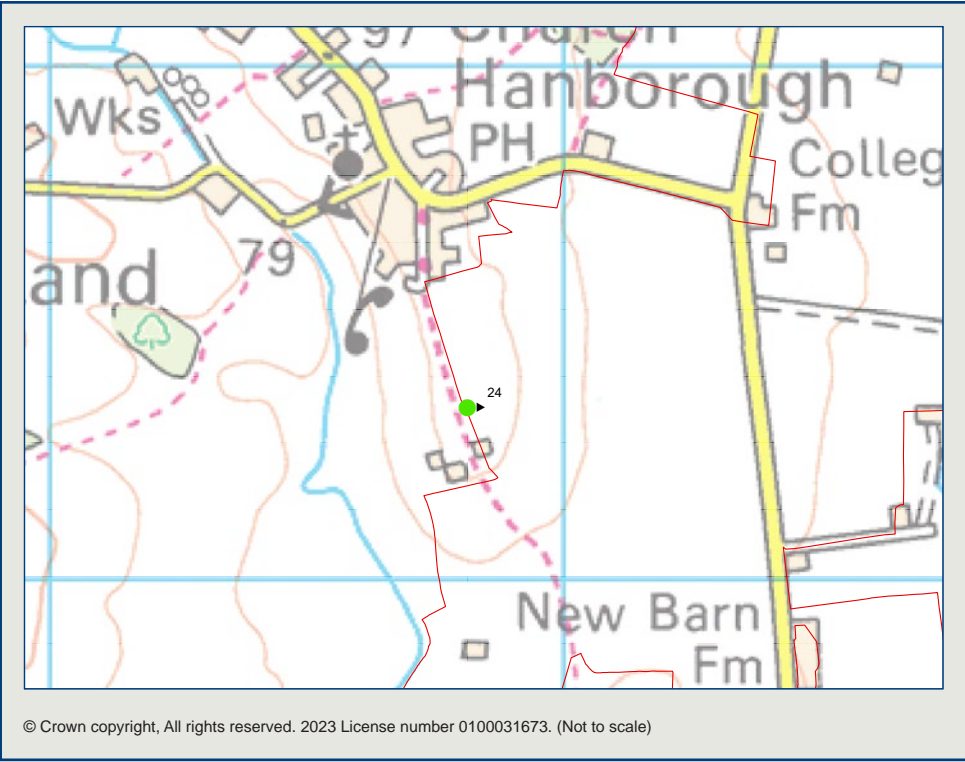








Distance to Order Limits - 0m

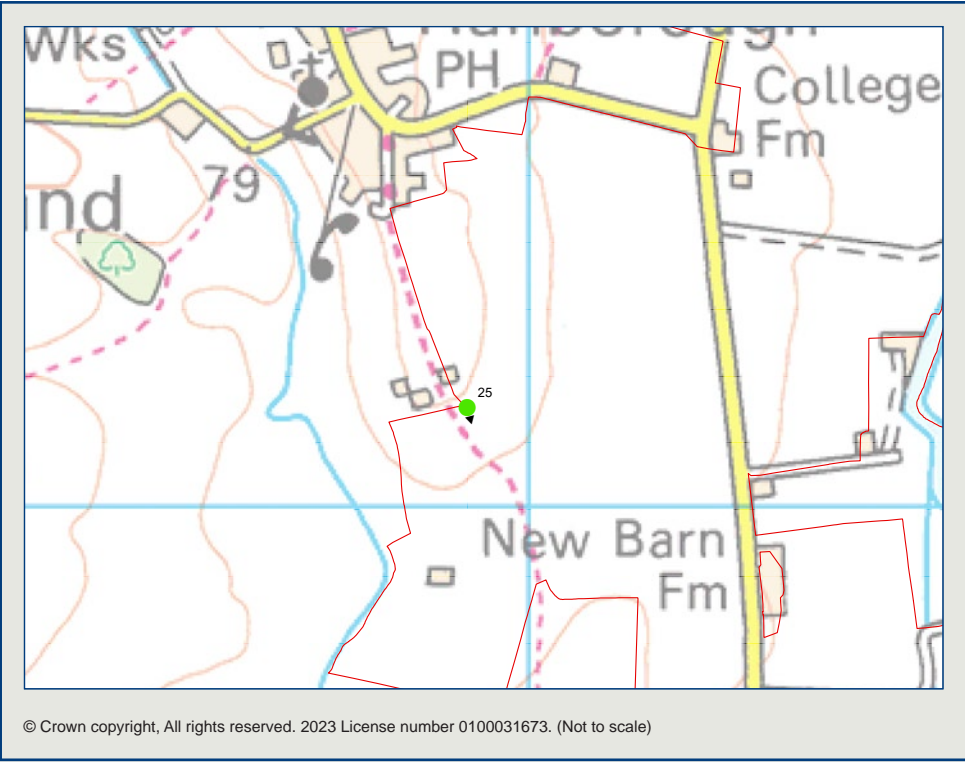


© Crown copyright, All rights reserved. 2023 License number 0100031673. (Not to scale)

Project Site extends across the whole view

Wytham Great Wood

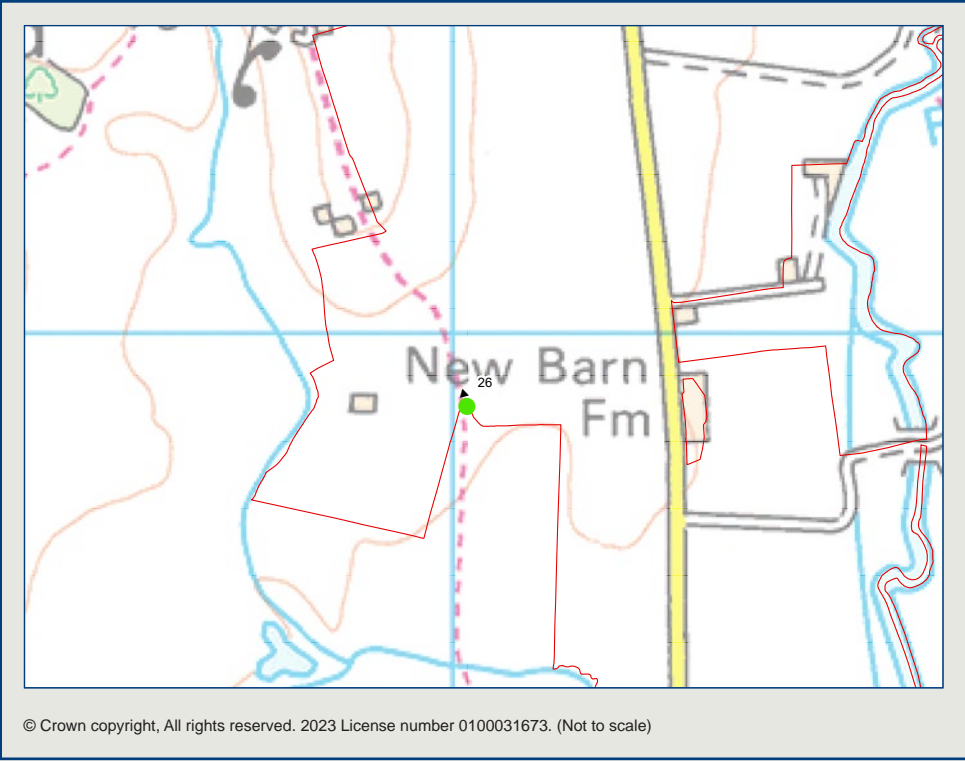




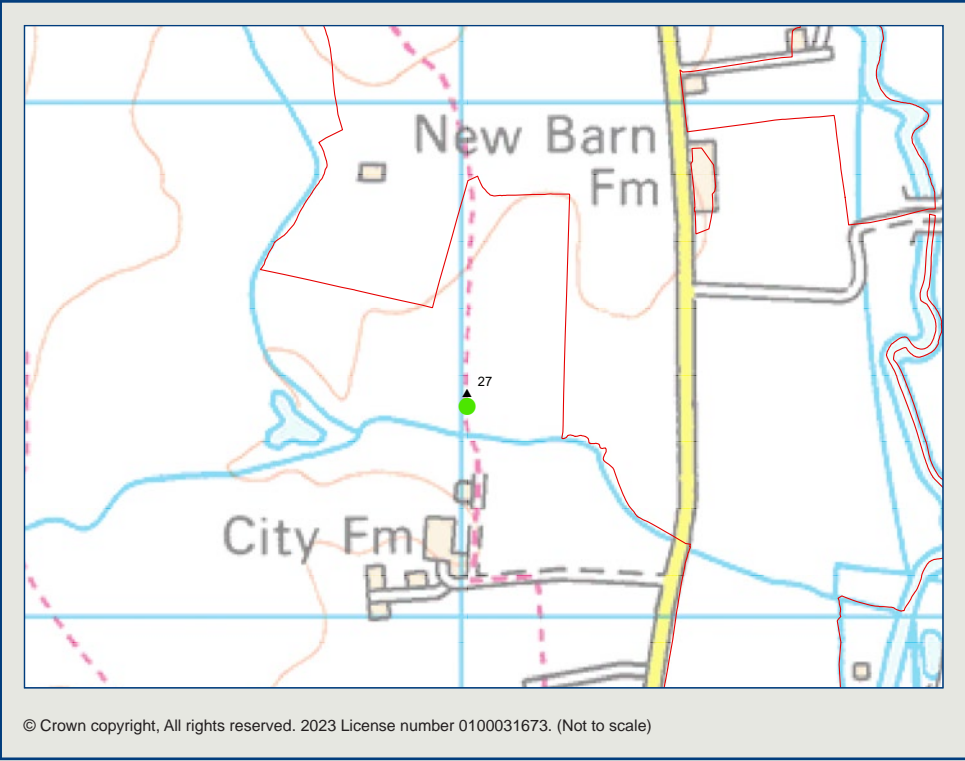
Project Site extends across the whole view



Distance to Order Limits - 0m

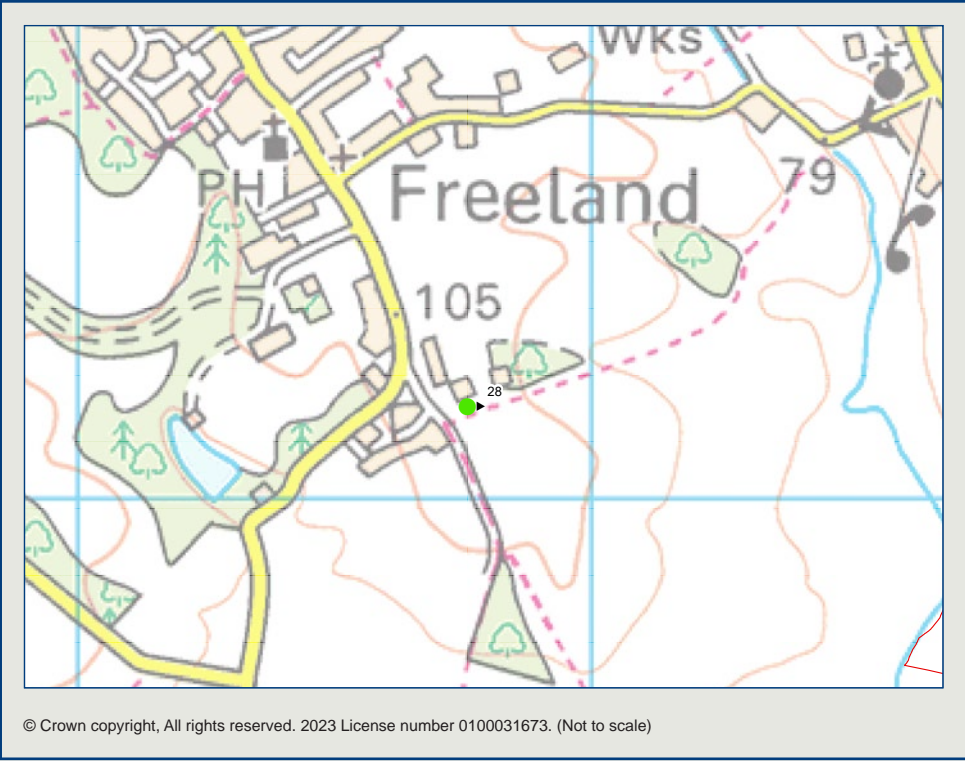






Project Site extends across the whole view

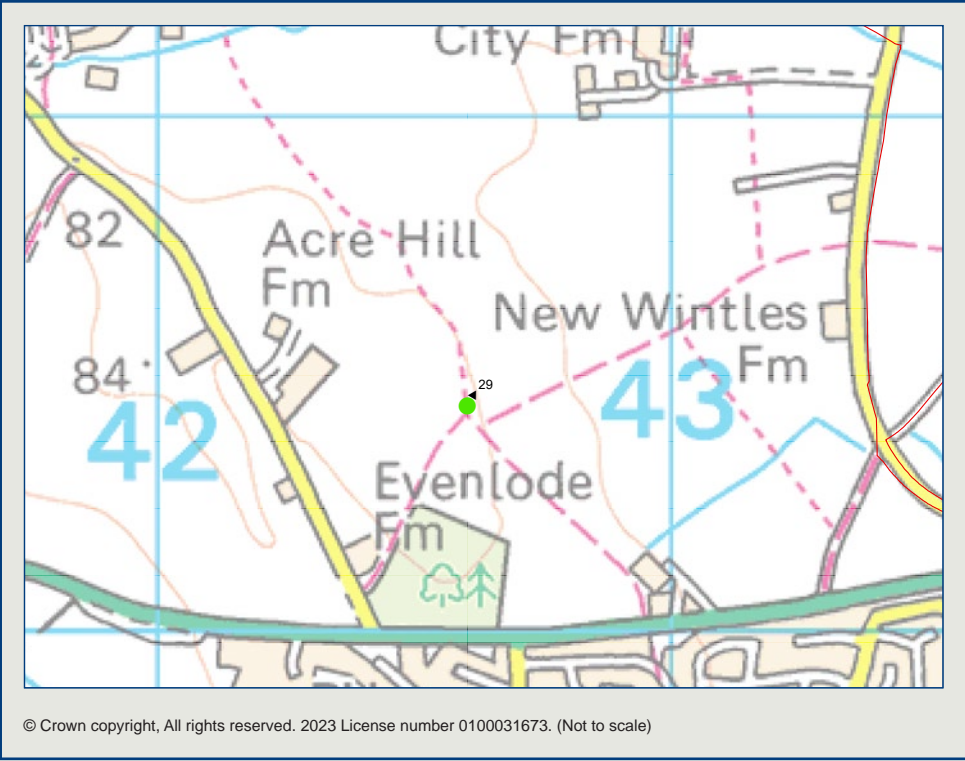





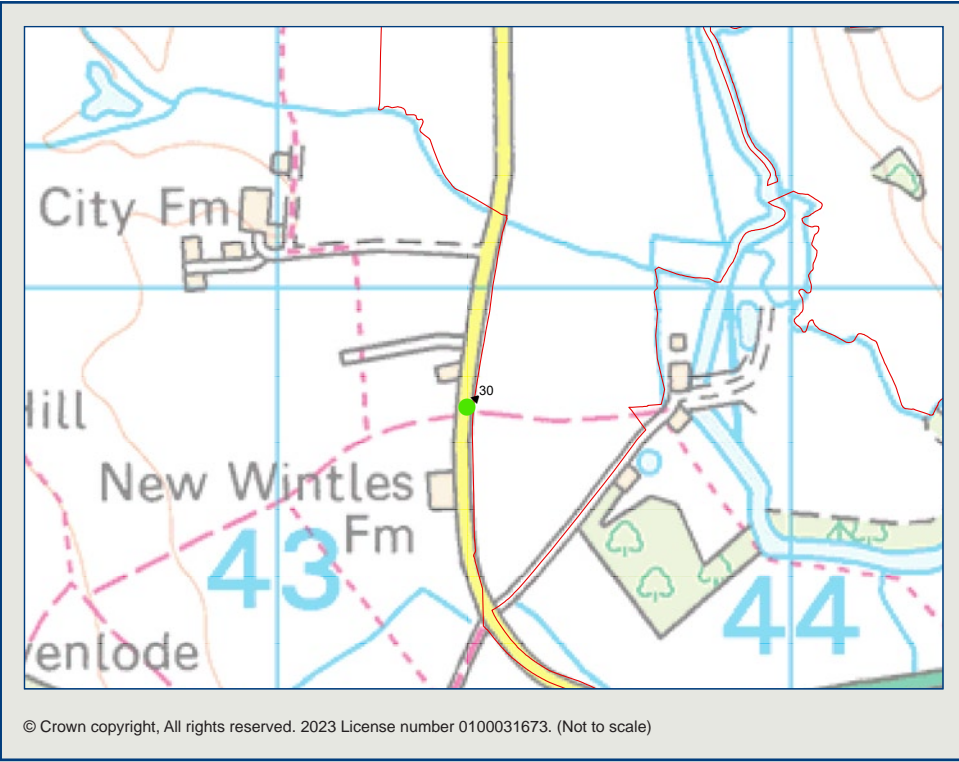
Project Site extends across the whole view



Purwell Farm

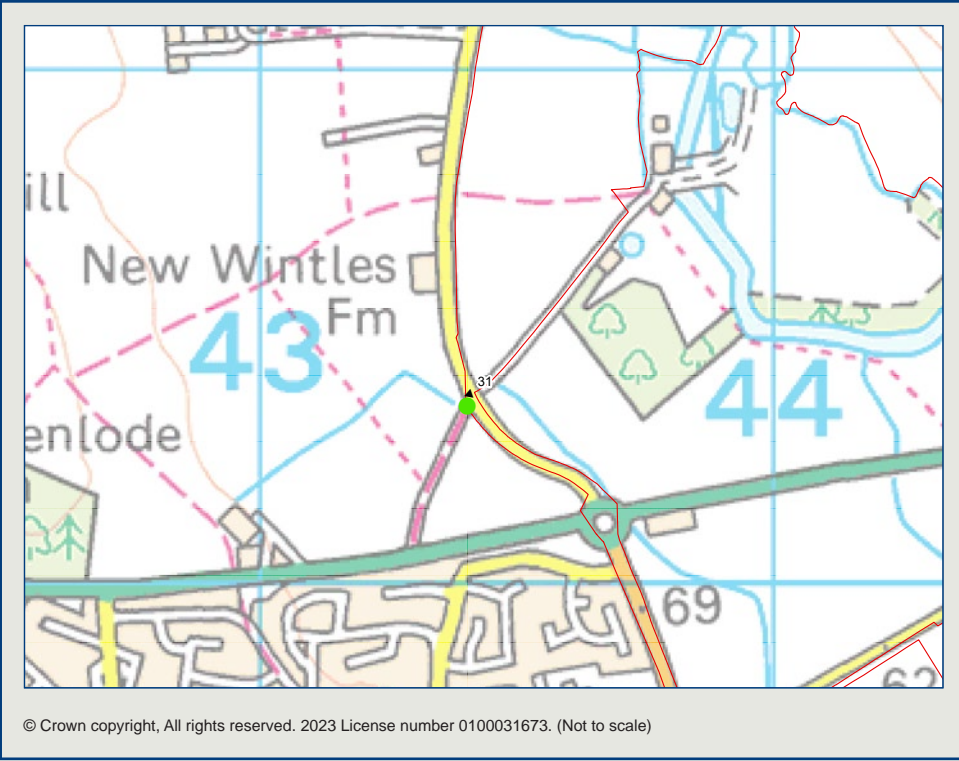






Project Site extends across the whole view





Project Site extends across the whole view

Bladon Heath

Public Right of Way 124/5/10

Distance to Order Limits - 260m



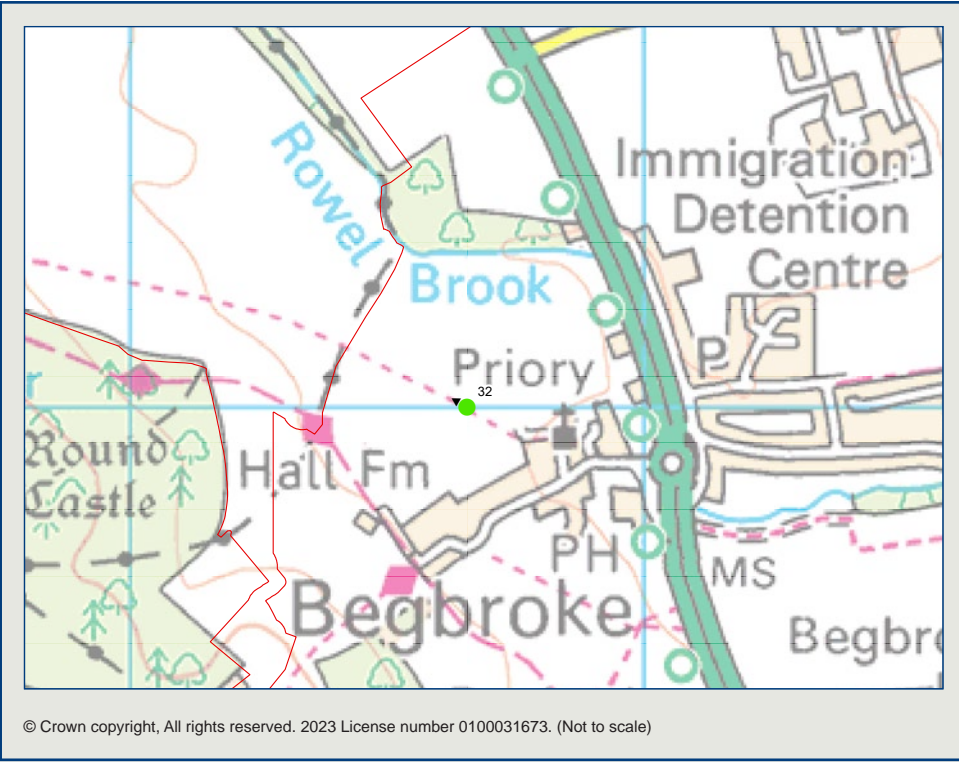
Representative Viewpoint 32: View looking north west from footpath 124/5/10, near Begbroke

Botley West Solar Farm
JSL4317

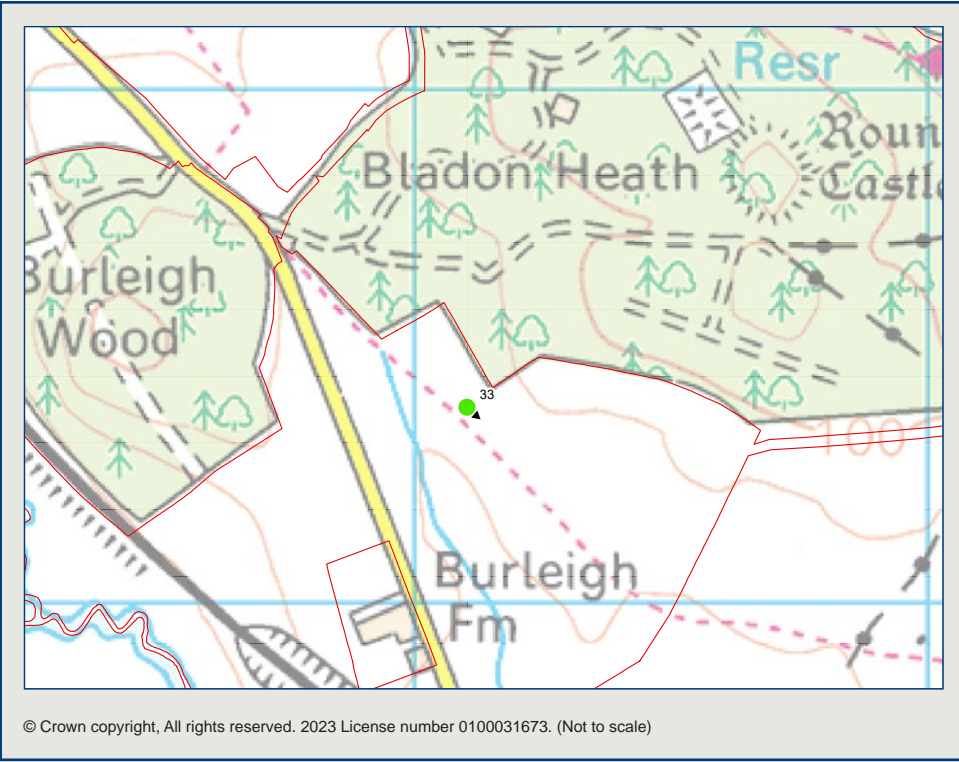
Date of photograph: 26/01/2023
OS Grid Ref: SP4665713999

Horizontal field of view: 90°
To be viewed at comfortable arms length

Figure: 8.78







Project Site extends across the whole view



Burleigh Wood

Purwell Farm



Representative Viewpoint 34: View looking west from footpath 420/14/10 at Spring Hill

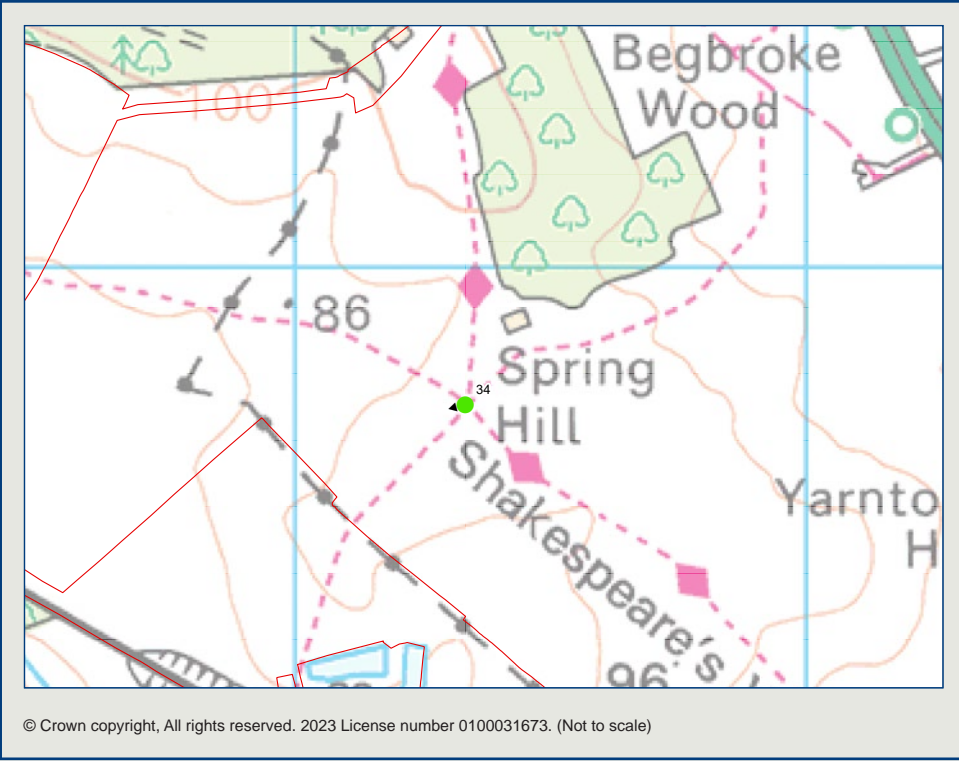
Botley West Solar Farm
JSL4317

Date of photograph: 26/01/2023
OS Grid Ref: SP4633512728

Horizontal field of view: 90°
To be viewed at comfortable arms length

Distance to Order Limits - 310m

Figure: 8.82

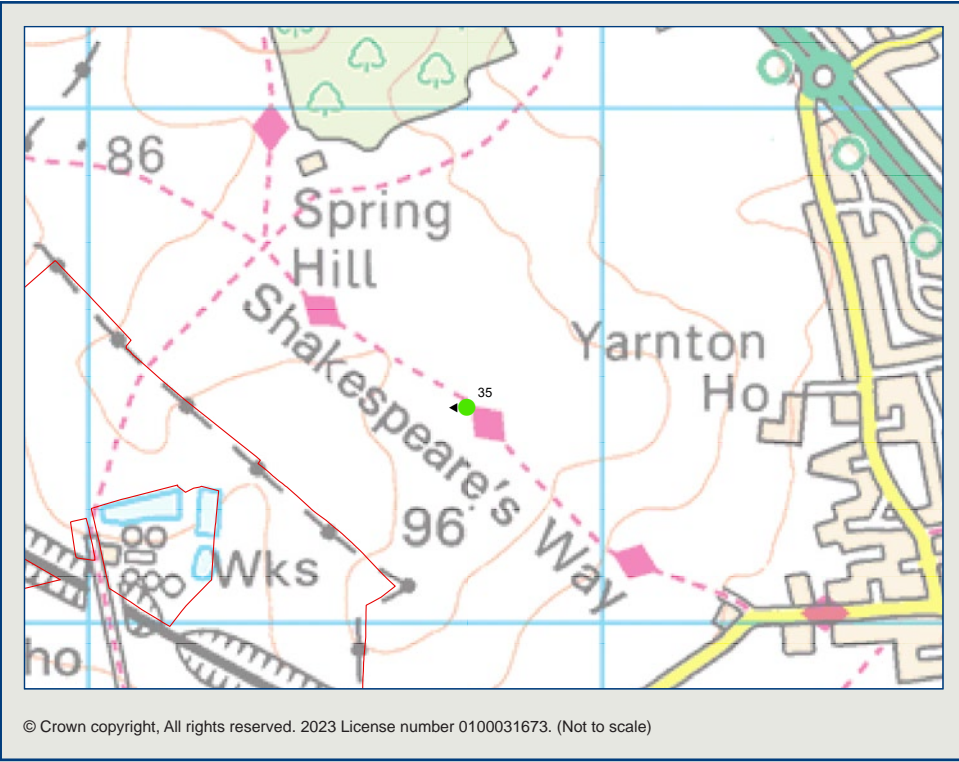


Project Site extends across the whole view



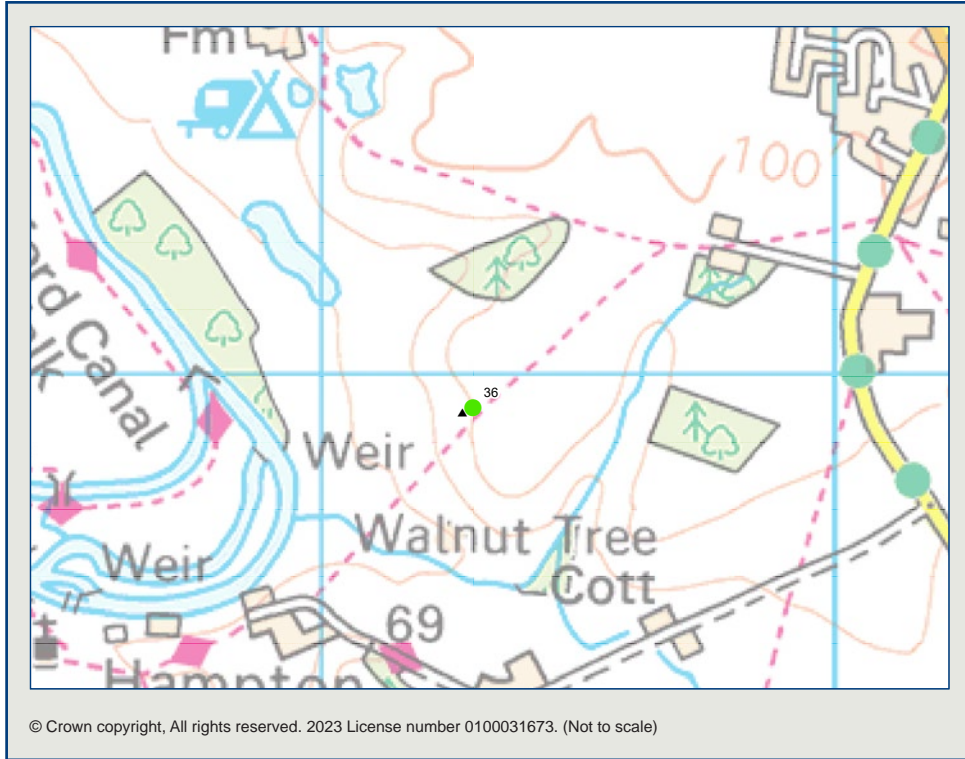
Cassington





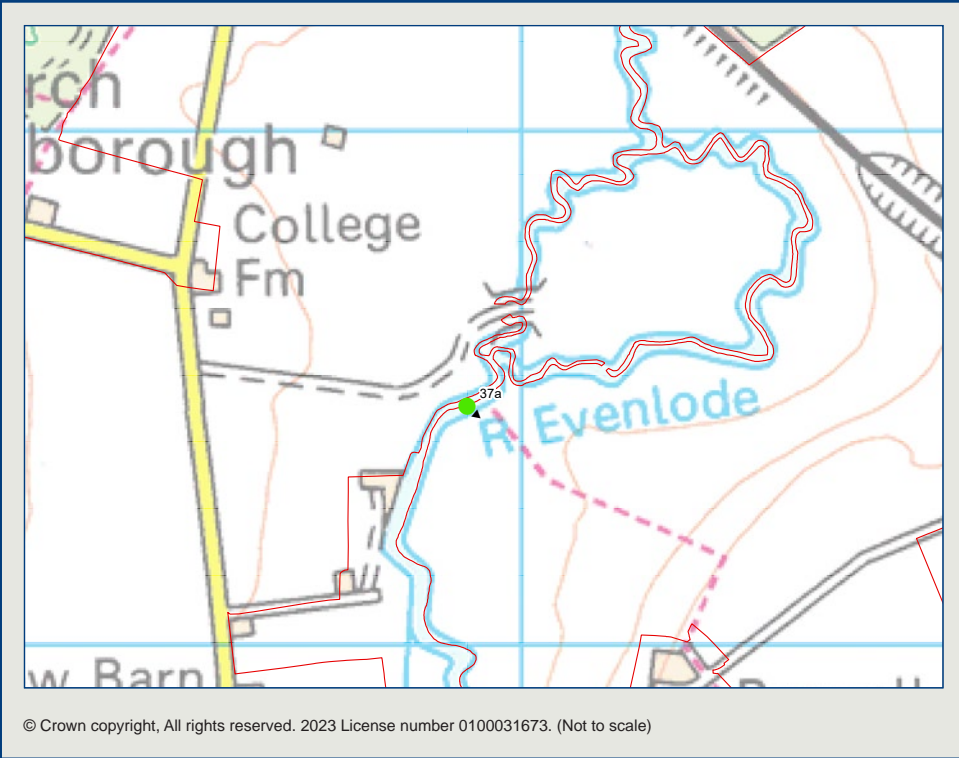
Project Site extends across the whole view





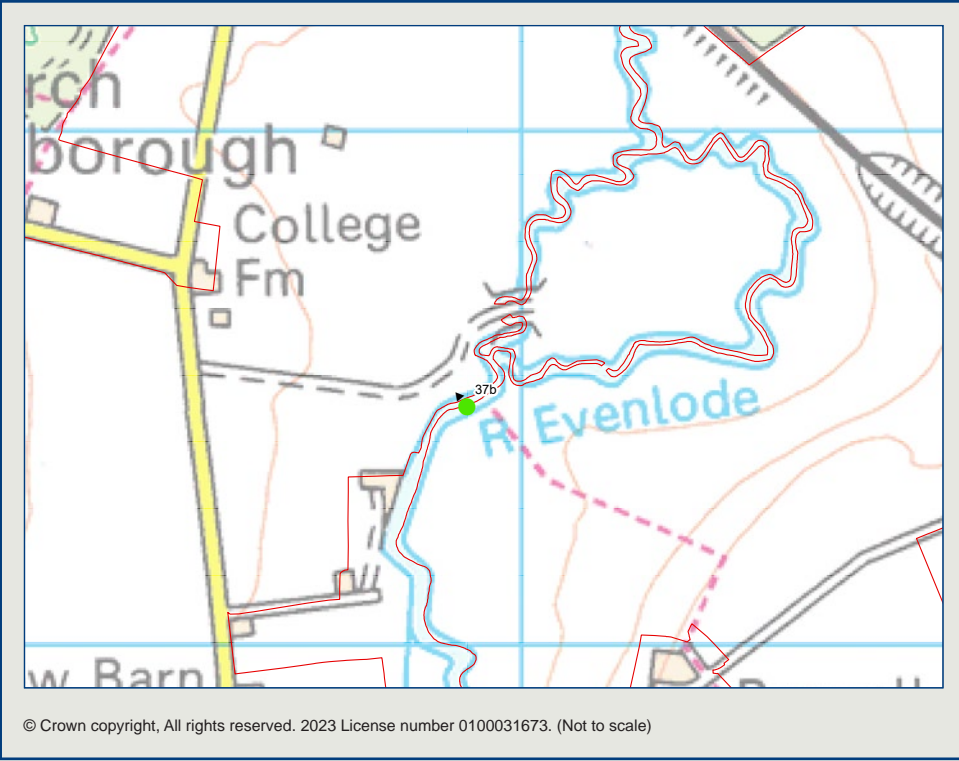
Project Site extends across the whole view





Project Site extends across the whole view





Project Site extends across the whole view



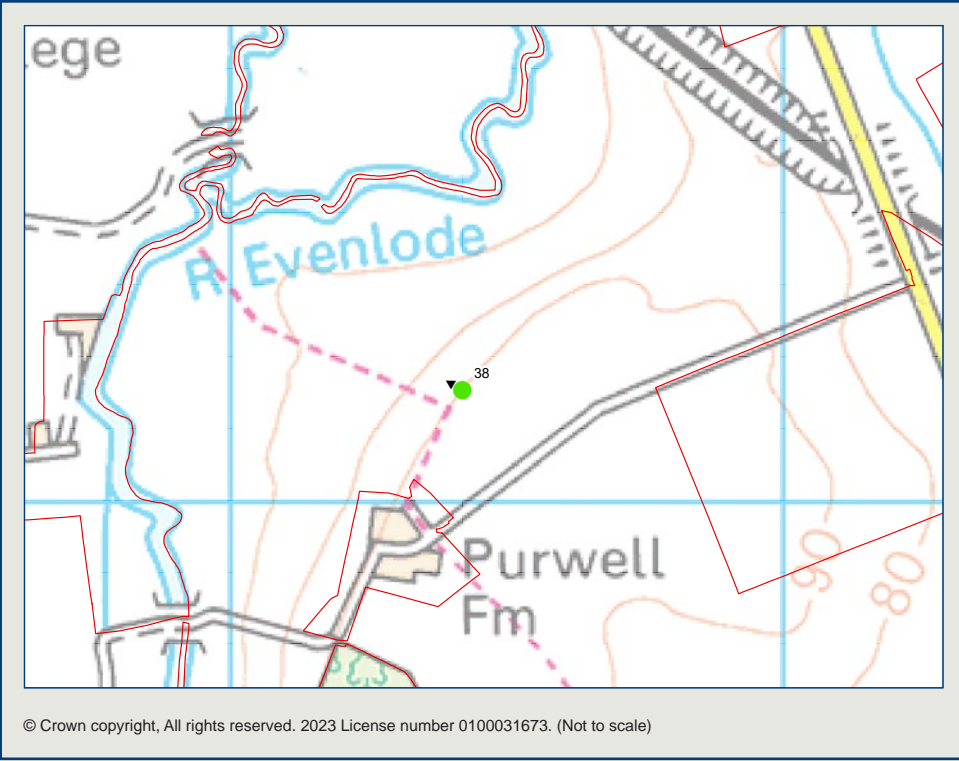
St. Peter & St. Paul Church
Hanborough

Pinsley Wood



St. Peter & St. Paul Church
Hanborough

Pinsley Wood



© Crown copyright, All rights reserved. 2023 License number 0100031673. (Not to scale)

Project Site extends across the whole view

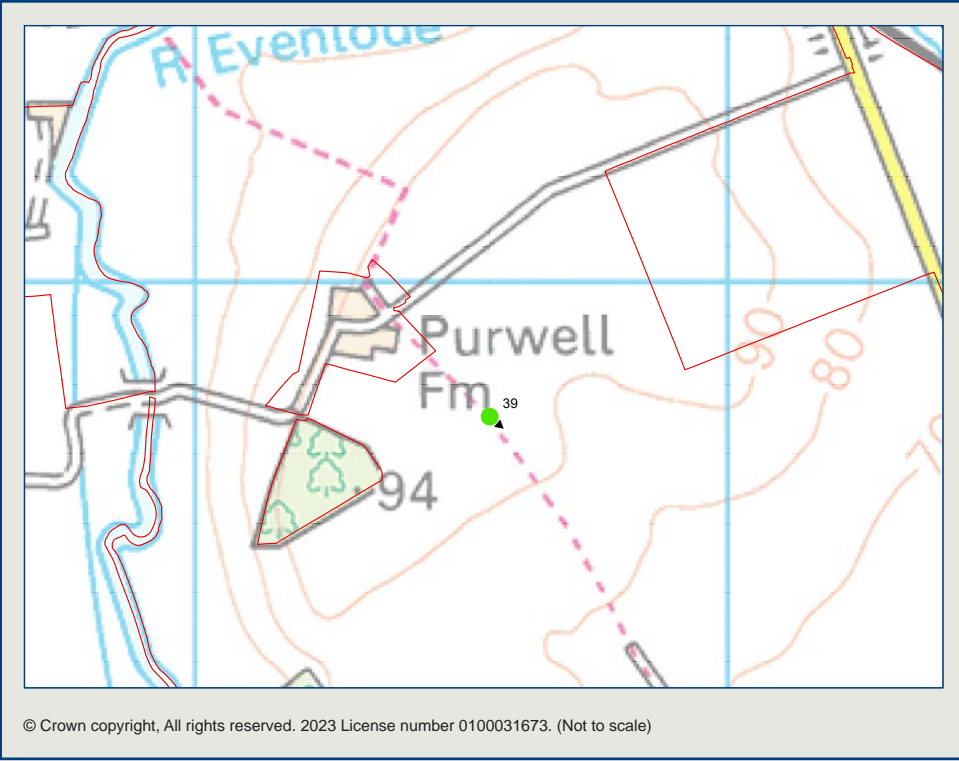


Distance to Order Limits - 0m



St. Peters Church
Cassington

Wytham Great Wood



© Crown copyright, All rights reserved. 2023 License number 0100031673. (Not to scale)

Project Site extends across the whole view



Public Right of Way 152/6/10

Distance to Order Limits - 148m



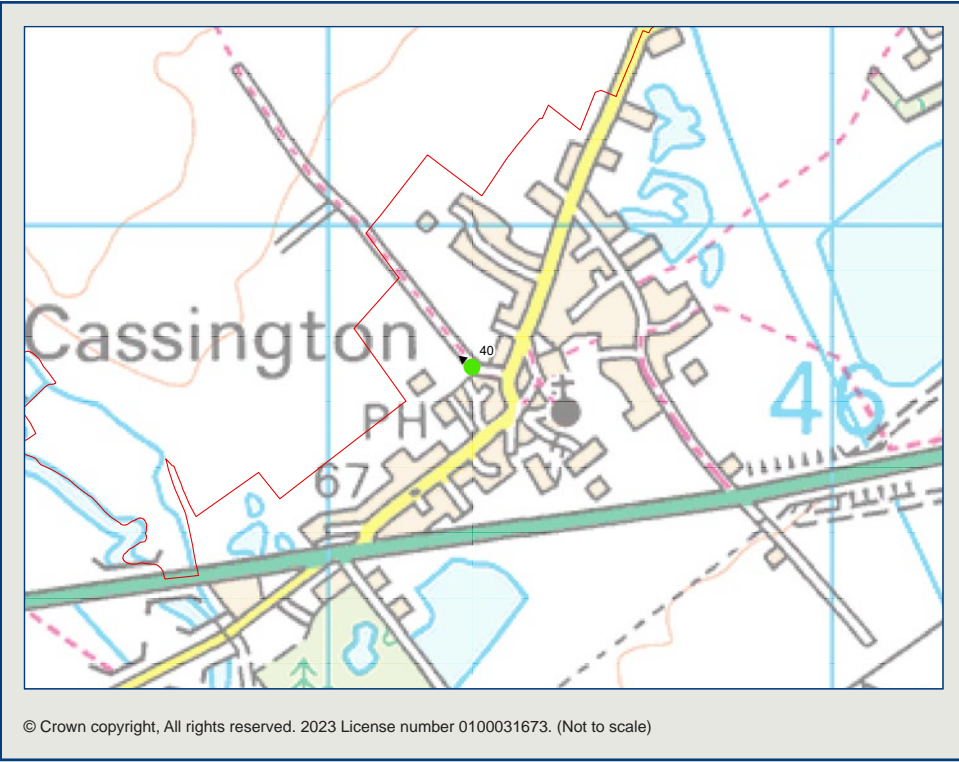
Representative Viewpoint 40: View looking north west from footpath 152/6/10, near Cassington

Botley West Solar Farm
JSL4317

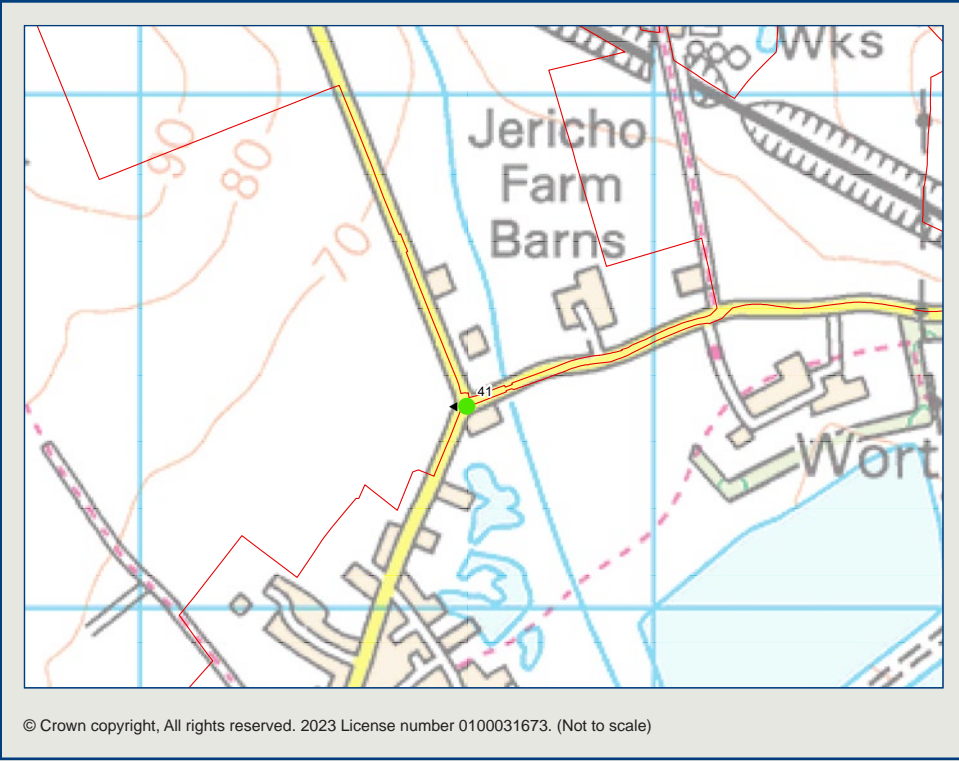
Date of photograph: 18/01/2023
OS Grid Ref: SP4528810719

Horizontal field of view: 90°
To be viewed at comfortable arms length

Figure: 8.96



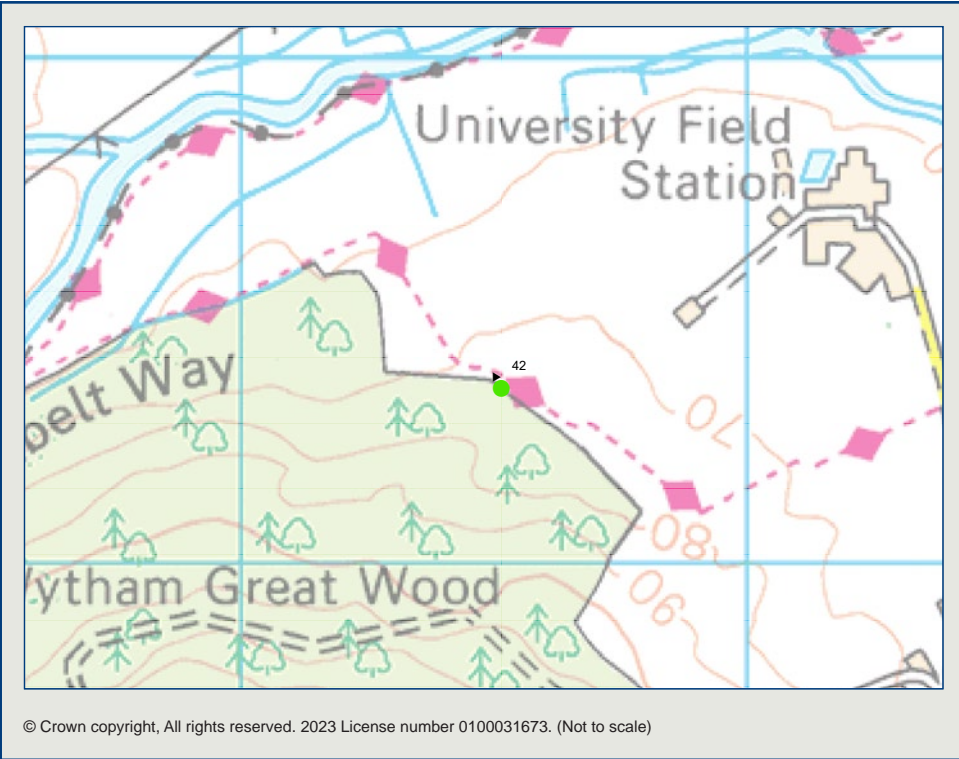




Approximate extents of Project Site within View



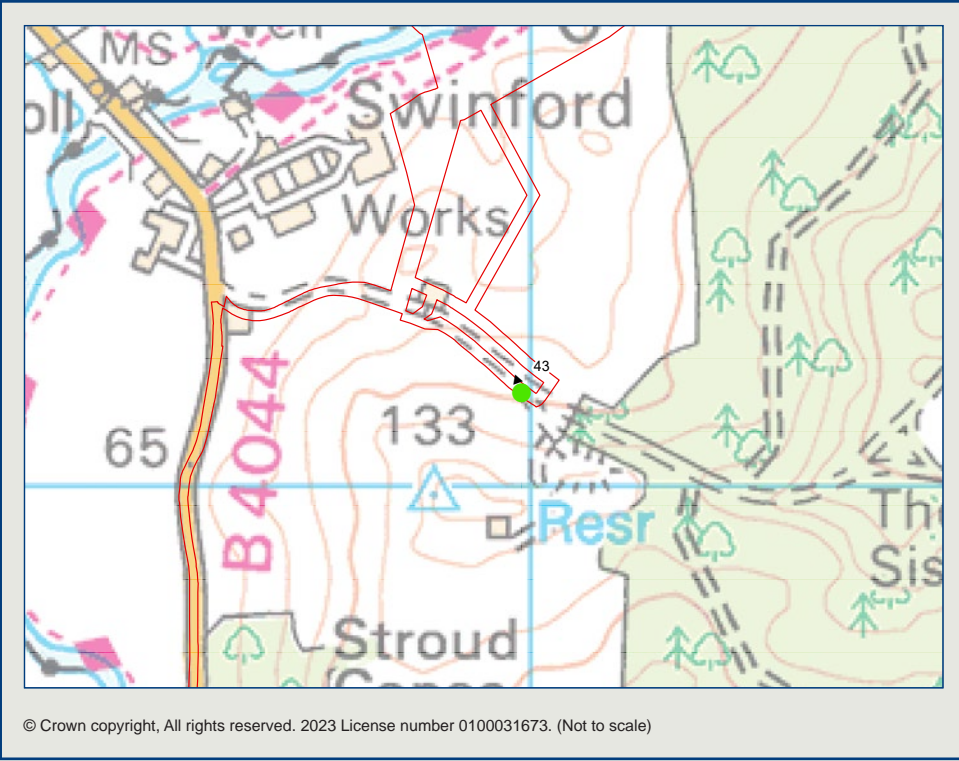
Distance to Order Limits - 1438m



Project Site extends across the whole view

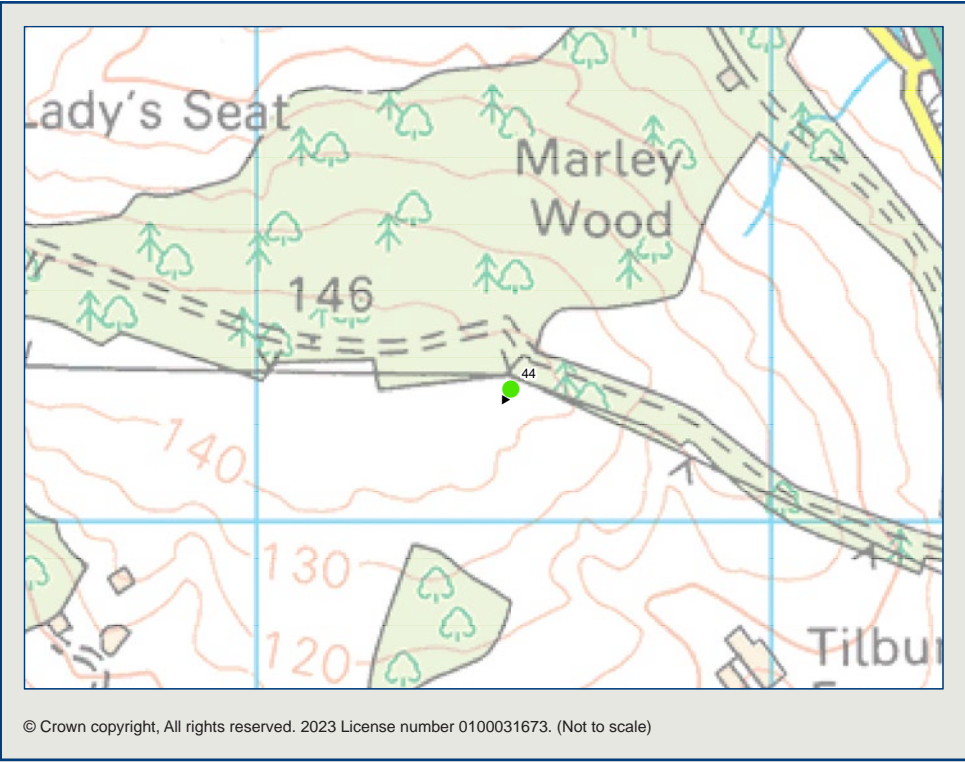


Distance to Order Limits - 0m



Approximate extents of Projects Southern Site within View

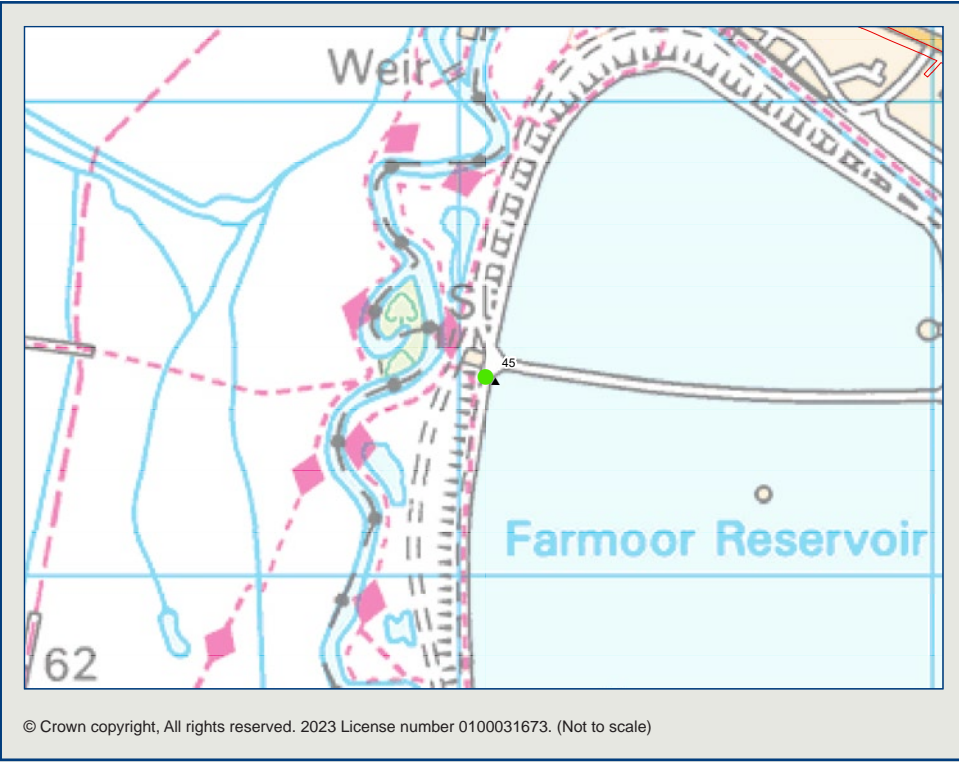







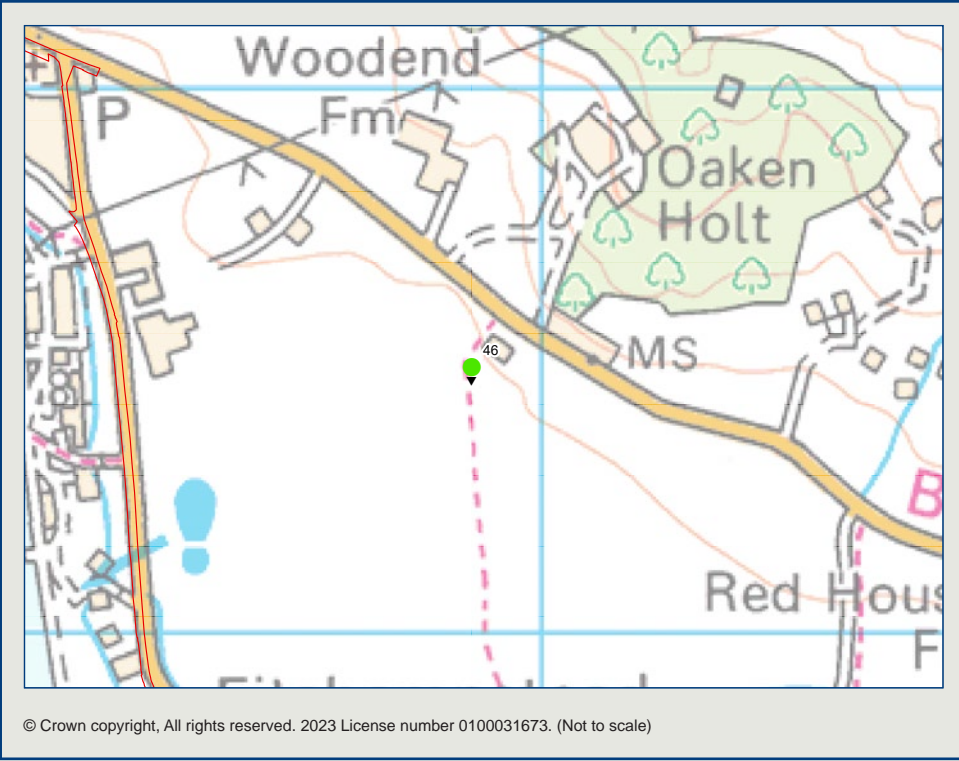
Farmoor Reservoir

Distance to Order Limits - 1011m



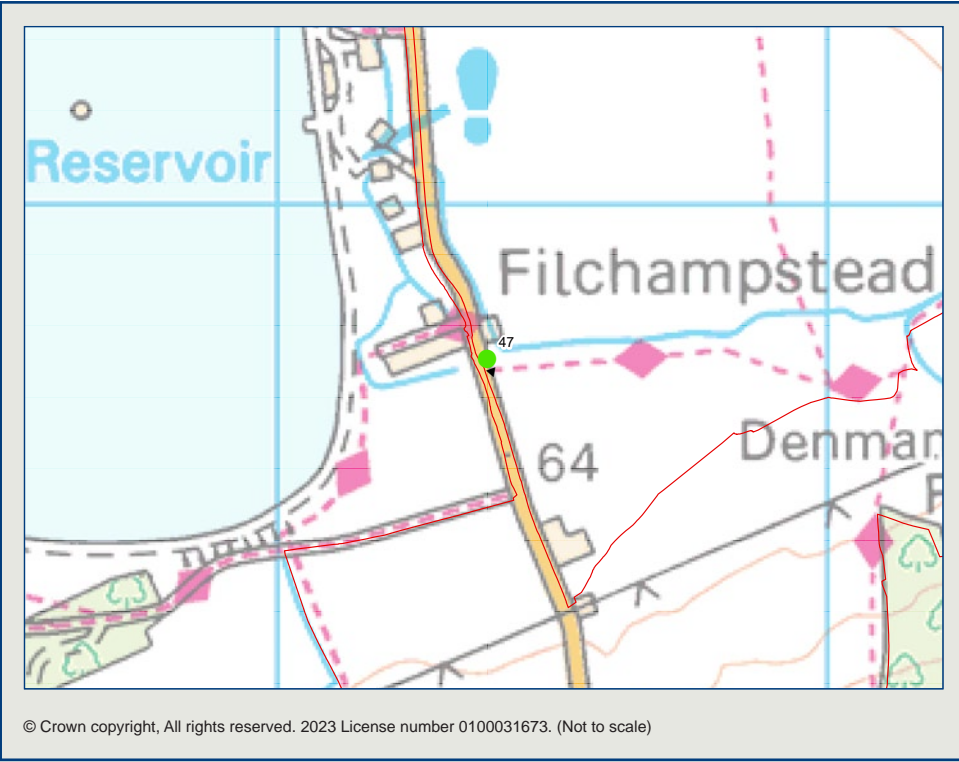


Distance to Order Limits - 638m



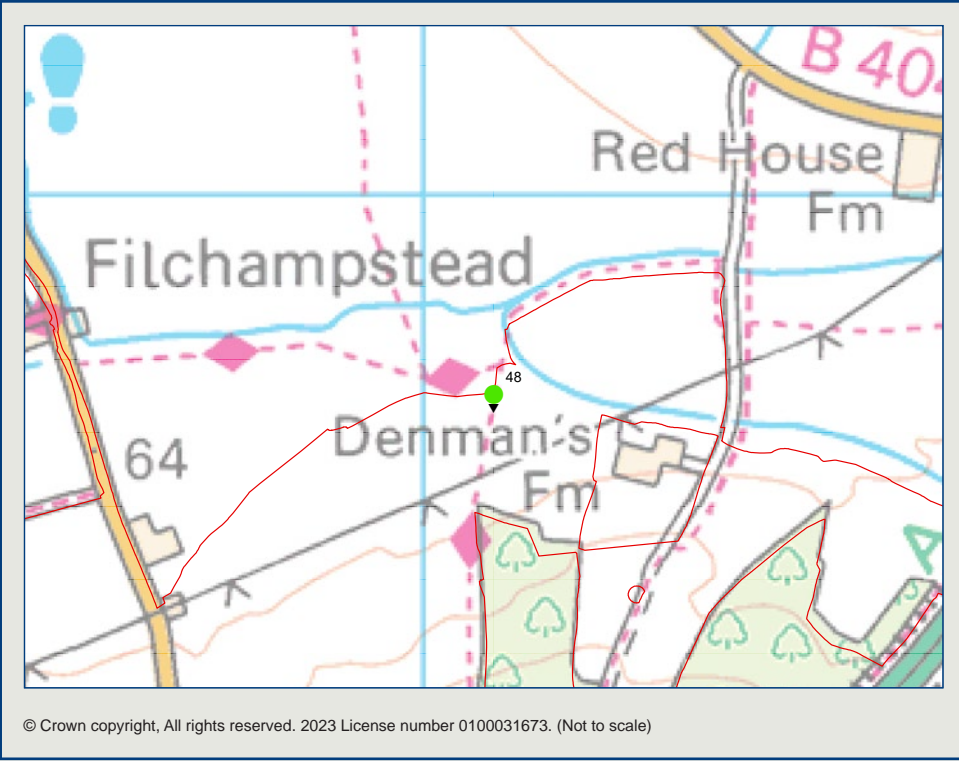


Jumpers

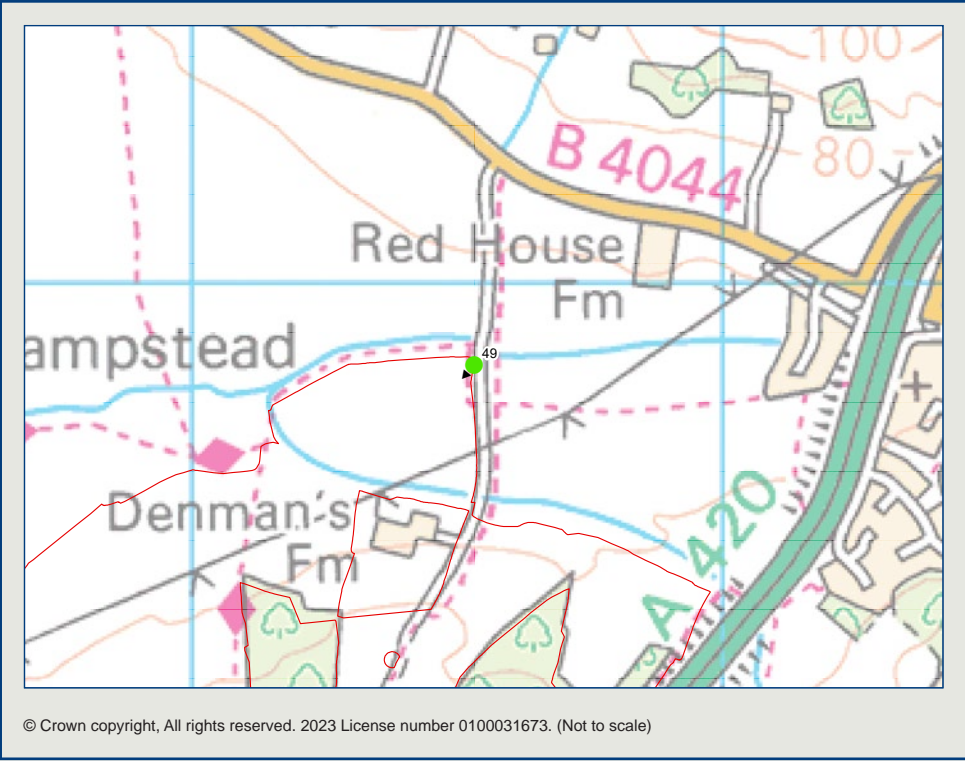




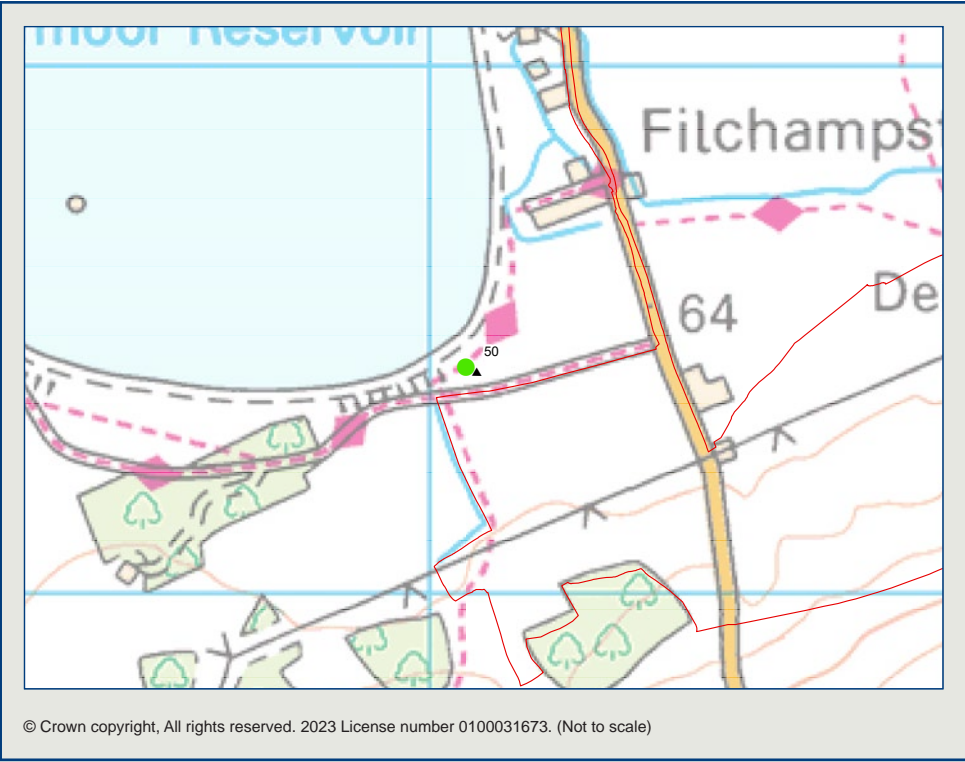
Denmans Farm



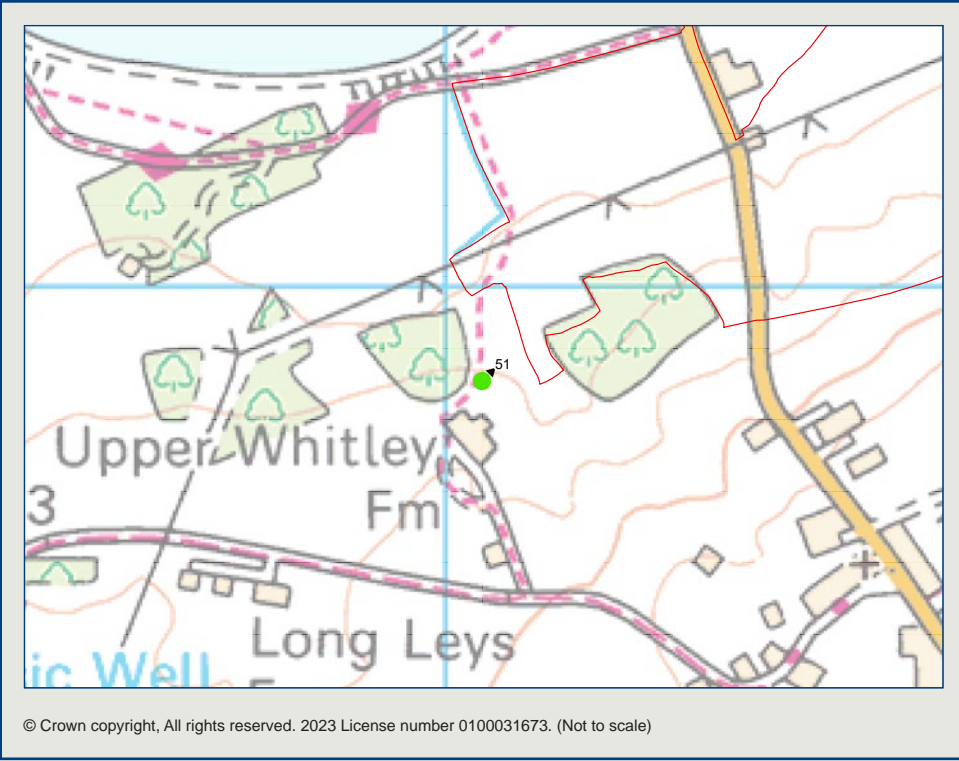










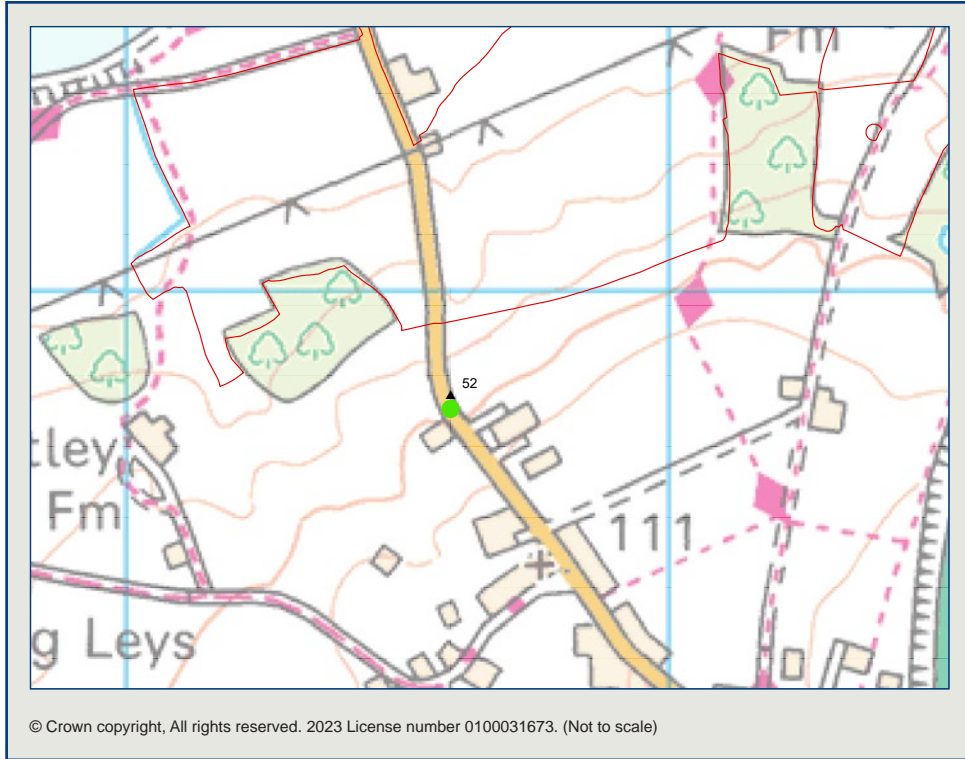




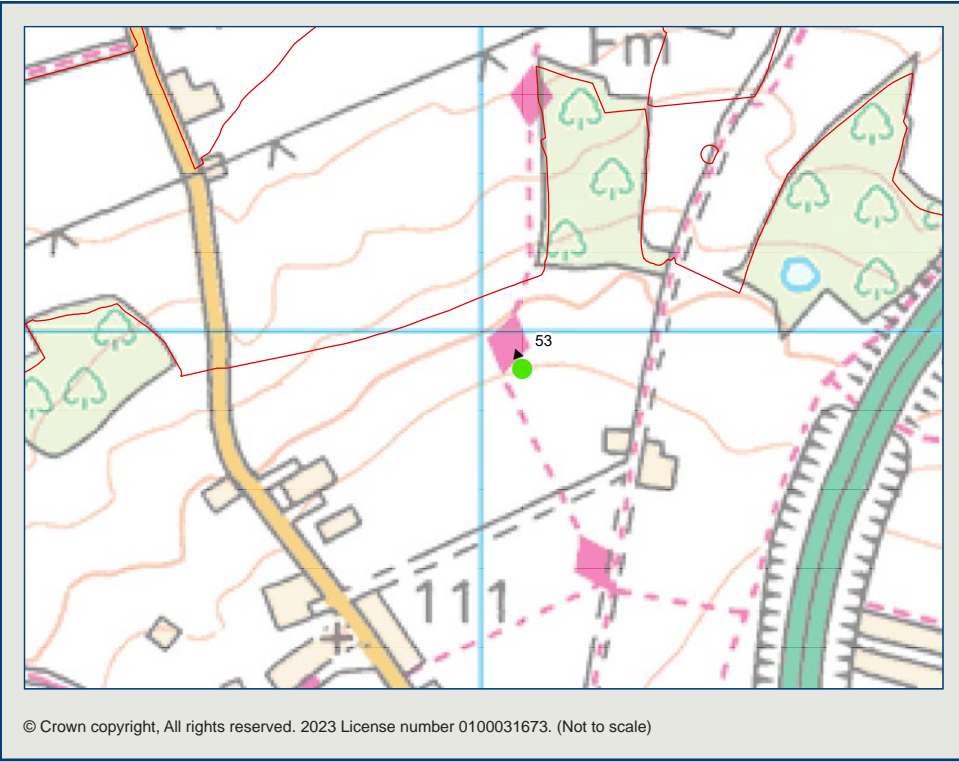
Wytham Great Wood



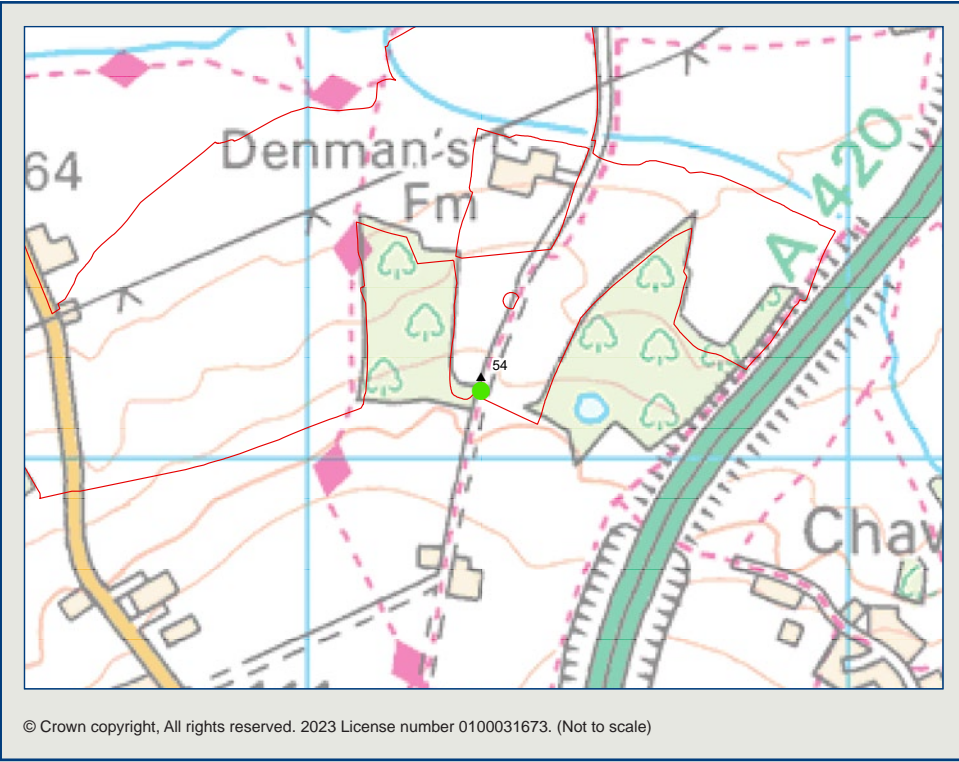
Distance to Order Limits - 159m











© Crown copyright, All rights reserved. 2023 License number 0100031673. (Not to scale)

Project Southern Site extends across the whole view





Farmoor Reservoir

Denmans Copse

Wytham Great Wood

